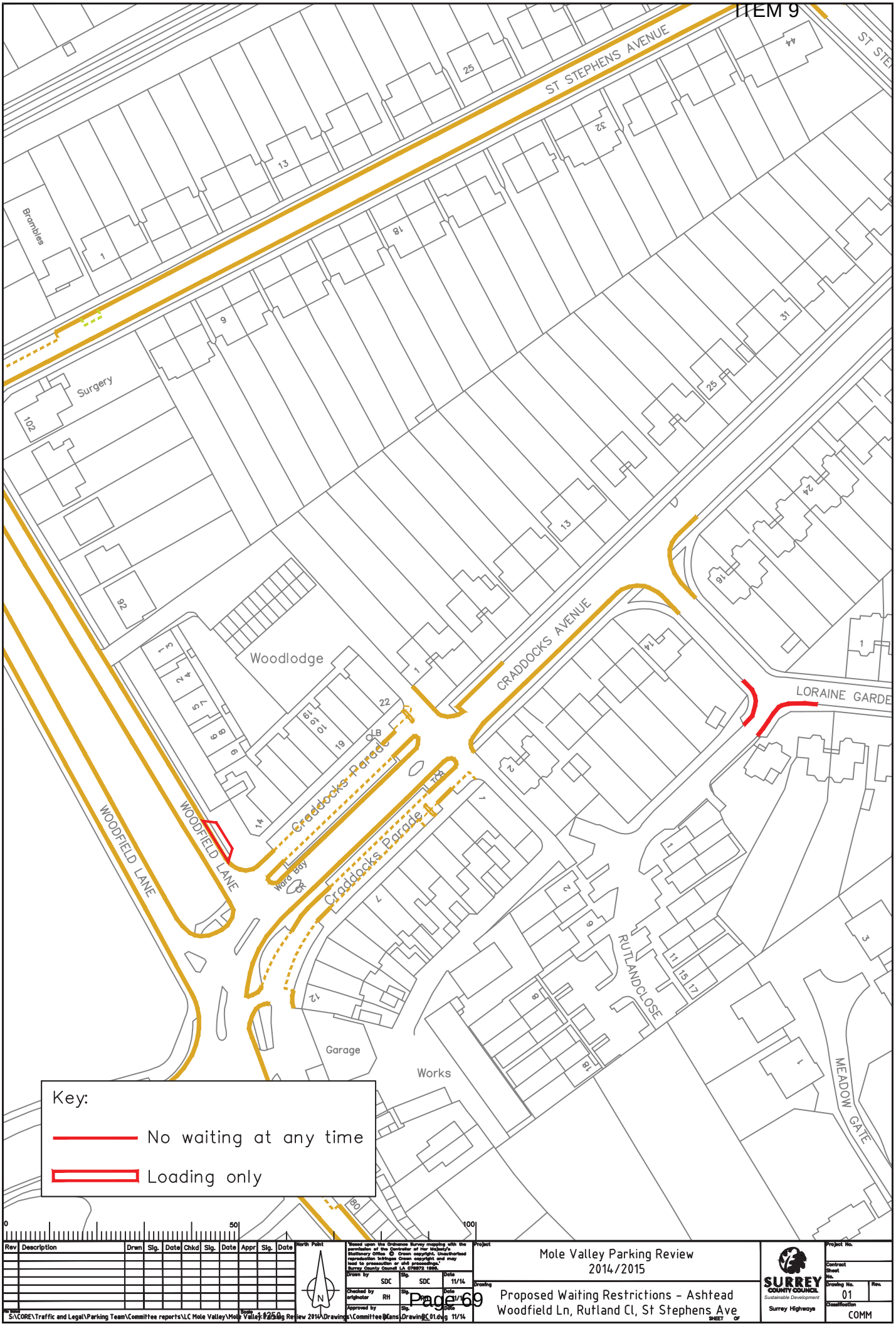
ST STEPHENS AVENUE
Brambles
Surgery
Woodlodge
CRADDOCKS AVENUE
LORAINE GARDE
Craddocks Parade
Craddocks Parade
WOODFIELD LANE
WOODFIELD LANE
Ward Bay
RUTLANDCLOSE
MEADOW GATE
Garage
Works
Key:
No waiting at any time
Loading only
0
50
100
Rev
Description
Drwn
Sig.
Date
Chkd
Appr
North Point
N
Project
Mole Valley Parking Review
2014/2015
Drawing
Proposed Waiting Restrictions - Ashtead
Woodfield Ln, Rutland Cl, St Stephens Ave
SURREY COUNTY COUNCIL
Sustainable Development
Surrey Highways
Project No.
Contract No.
Sheet No.
Drawing No.
01
Rev.
Classification
COMM
Drawn by
SDC
SDC
11/14
Checked by originator
RH
Approved by
File name
S:\CORE\Traffic and Legal\Parking Team\Committee reports\LC Mole Valley\Mole Valley Parking Review 2014\Drawings\Committee\Cans\Drawing\C01.dwg
Scale
1:250
11/14

ITEM 9

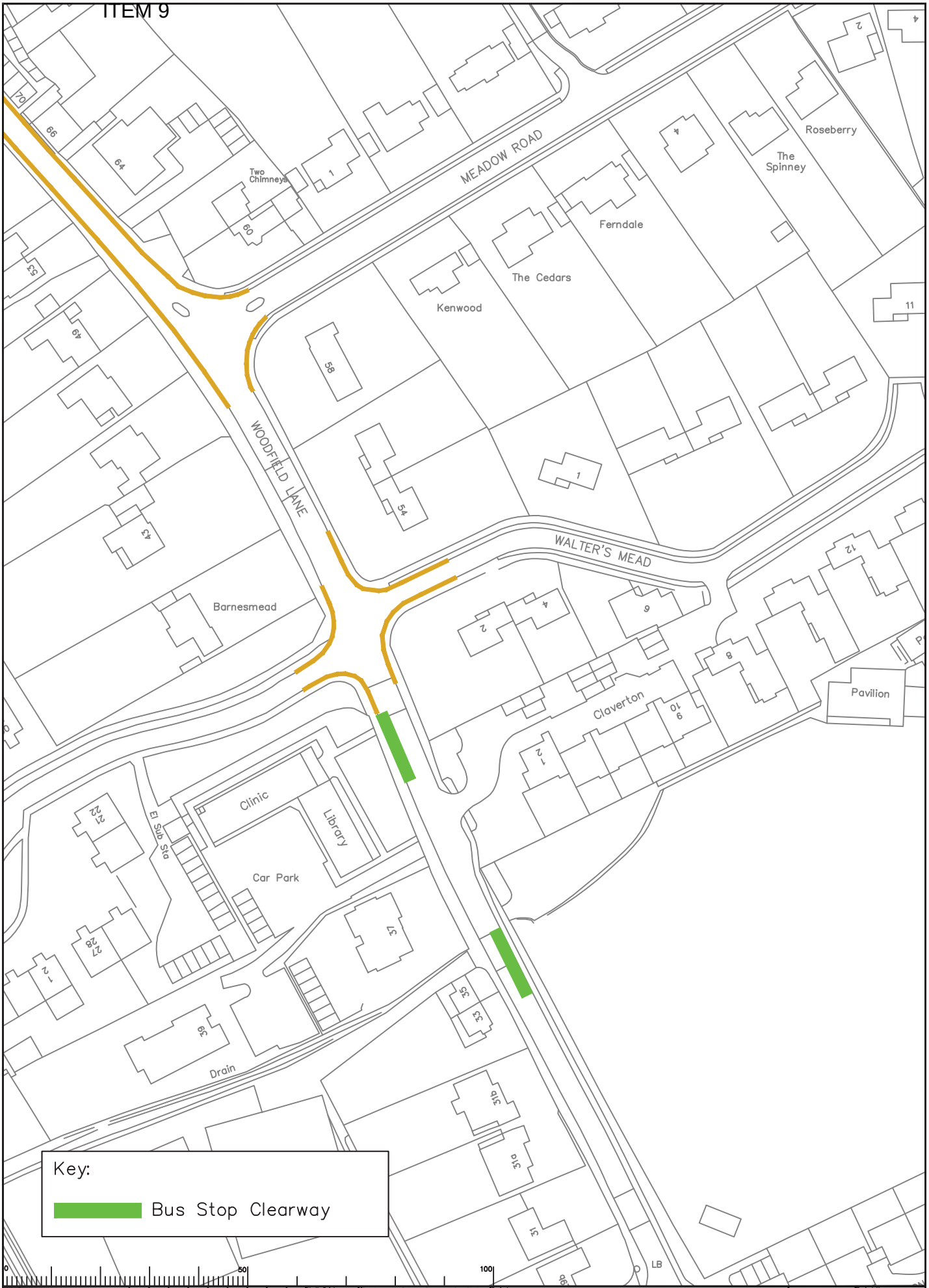

Rev	Description	Drwn	Sig.	Date	Chkd	Sig.	Date	Appr	Sig.	Date

File name S:\CORE\Traffic and Legal\Parking Team\Committee reports\LC Mole Valley\Mole Valley Parking Review 2014\Drawings\Committee\Cans\Drawing\C_02.dwg 11/14

Scale 1:250

North Point

"Based upon the Ordnance Survey mapping with the permission of the Controller of Her Majesty's Stationery Office © Crown copyright. Unauthorised reproduction infringes Crown copyright and may lead to prosecution or civil proceedings." Surrey County Council LA 078872 1999.

Drawn by	SDC	Sig.	Date 11/14
Checked by originator	RH	Sig.	Date 11/14
Approved by		Sig.	Date

Project: Mole Valley Parking Review 2014/2015

Drawing: Proposed Waiting Restrictions - Ashtead Woodfield Lane

SHEET OF

SURREY COUNTY COUNCIL
Sustainable Development
Surrey Highways

Project No.
Contract No.
Sheet No.
Drawing No. 02
Rev.
Classification COMM

ITEM 9

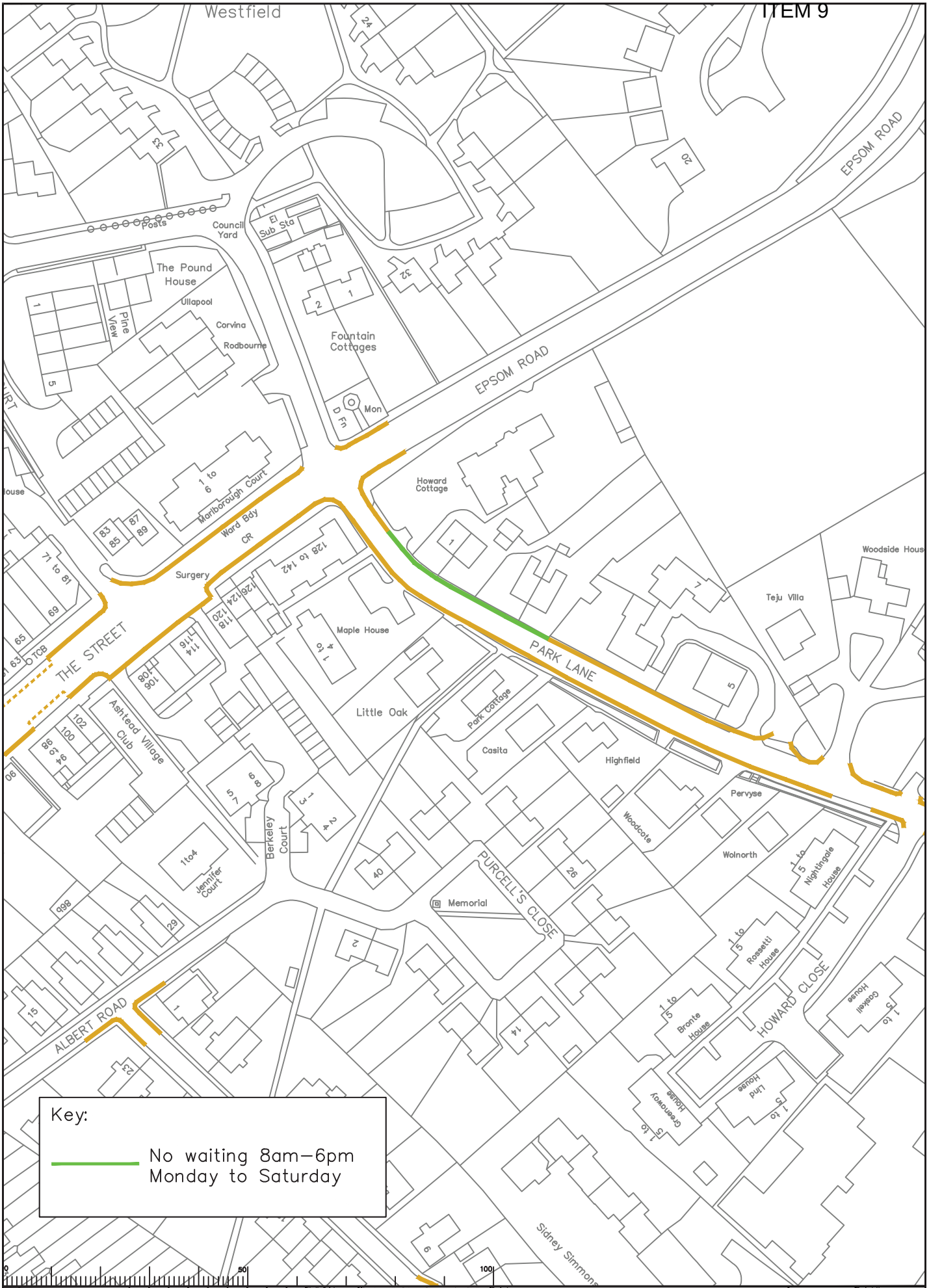

Rev	Description	Drwn	Sig.	Date	Chkd	Sig.	Date	Appr	Sig.	Date

File name S:\CORE\Traffic and Legal\Parking Team\Committee reports\LC Mole Valley\Mole Valley Parking Review 2014\Drawings\Committee\Cans\Drawing\C_03.dwg 11/14

Scale 1:250

North Point

"Based upon the Ordnance Survey mapping with the permission of the Controller of Her Majesty's Stationery Office © Crown copyright. Unauthorised reproduction infringes Crown copyright and may lead to prosecution or civil proceedings." Surrey County Council LA 078872 1996.

Drawn by	SDC	Sig. SDC	Date 11/14
Checked by originator	RH	Sig.	Date 11/14
Approved by		Sig.	Date

Project: Mole Valley Parking Review 2014/2015

Drawing: Proposed Waiting Restrictions - Ashtead Park Lane

SURREY COUNTY COUNCIL
Sustainable Development
Surrey Highways

Project No.
Contract
Sheet No.
Drawing No. 03
Rev.
Classification COMM

SHEET OF

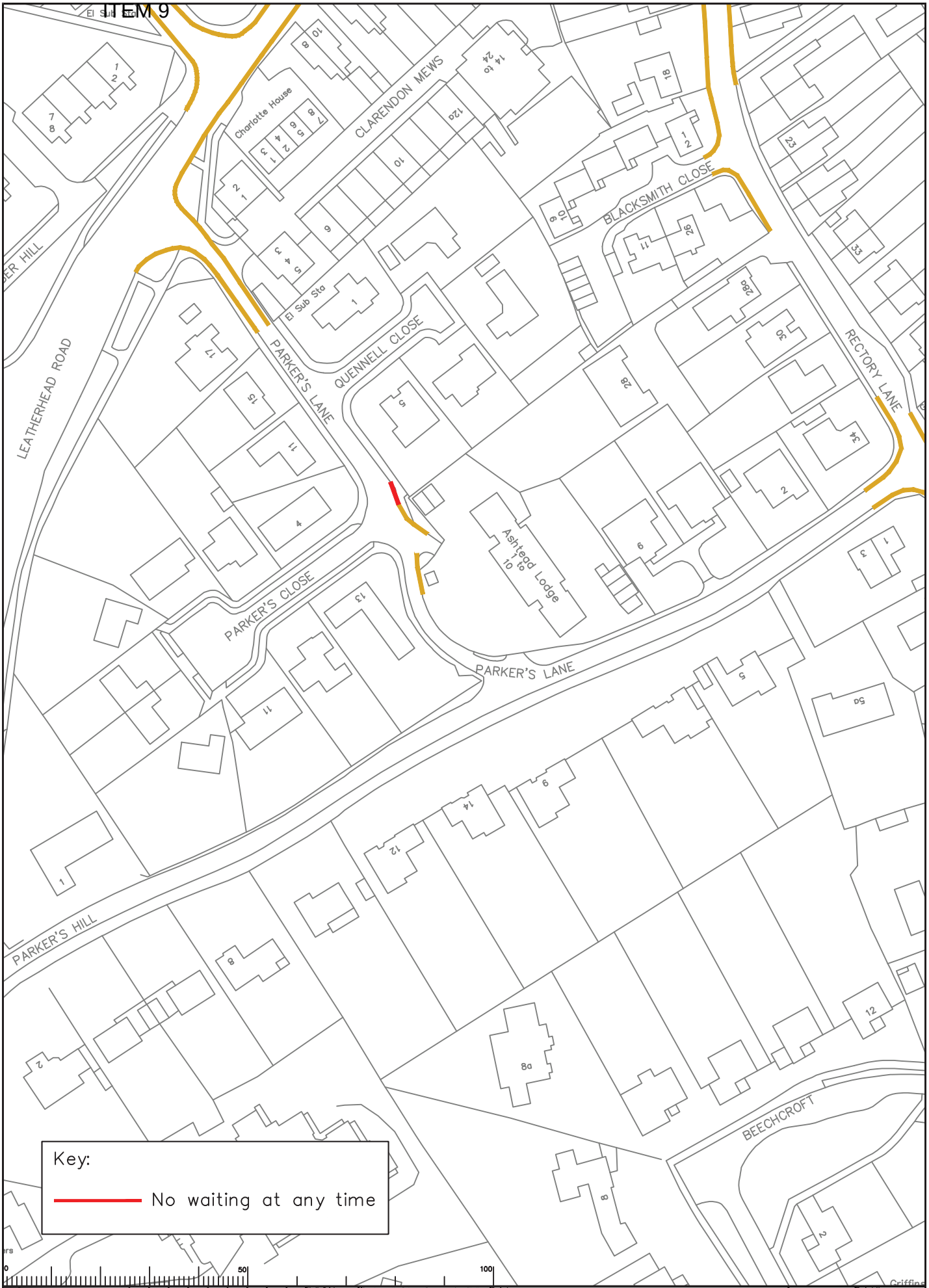

Rev	Description	Drwn	Sig.	Date	Chkd	Sig.	Date	Appr	Sig.	Date

North Point

'Based upon the Ordnance Survey mapping with the permission of the Controller of Her Majesty's Stationery Office © Crown copyright. Unauthorised reproduction infringes Crown copyright and may lead to prosecution or civil proceedings.' Surrey County Council LA 078872 1996.

Drawn by	SDC	Sig. SDC	Date 11/14
Checked by originator	RH	Sig.	Date
Approved by		Sig.	Date

Project: Mole Valley Parking Review 2014/2015

Drawing: Proposed Waiting Restrictions - Ashtead Parker's Lane

SURREY COUNTY COUNCIL
Sustainable Development
Surrey Highways

Project No.
Contract
Sheet No.
Drawing No. 04
Rev.
Classification COMM

File name S:\CORE\Traffic and Legal\Parking Team\Committee reports\LC Mole Valley\Mole Valley Parking Review 2014\Drawings\Committee\Cans\Drawing\C04.dwg 11/14

Scale 1:250

SHEET OF

Lower Ashtead

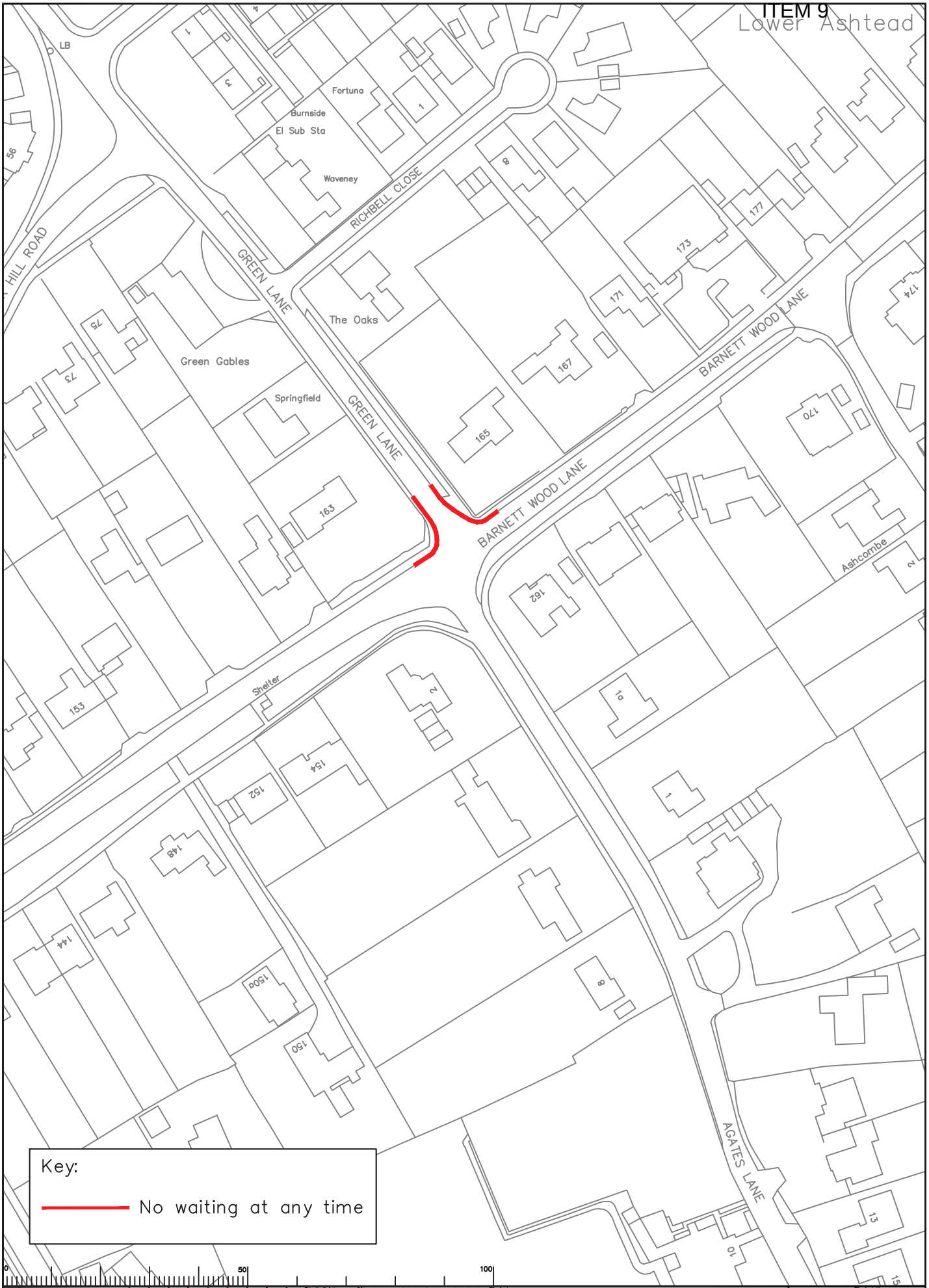

Rev	Description	Drwn	Sig.	Date	Chkd	Sig.	Date	Appr	Sig.	Date

File Name S:\CORE\Traffic and Legal\Parking Team\Committee reports\LC Mole Valley\Mole Valley Parking Review 2014\Drawings\Committee\Cans\Drawing\C05.dwg 11/14

Scale 1:250

North Point

'Based upon the Ordnance Survey mapping with the permission of the Controller of Her Majesty's Stationery Office © Crown copyright. Unauthorised reproduction infringes Crown copyright and may lead to prosecution or civil proceedings.' Surrey County Council LA 076872 1999.

Drawn by	SDC	Sig.	SDC	Date 11/14
Checked by originator	RH	Sig.	Date 11/14
Approved by		Sig.	Date

Project: Mole Valley Parking Review 2014/2015

Drawing: Proposed Waiting Restrictions - Ashtead Green Lane, Barnett Wood Lane

SHEET OF

SURREY COUNTY COUNCIL
Sustainable Development
Surrey Highways

Project No.
Contract
Sheet No.
Drawing No. 05
Rev.
Classification COMM

ITEM 9

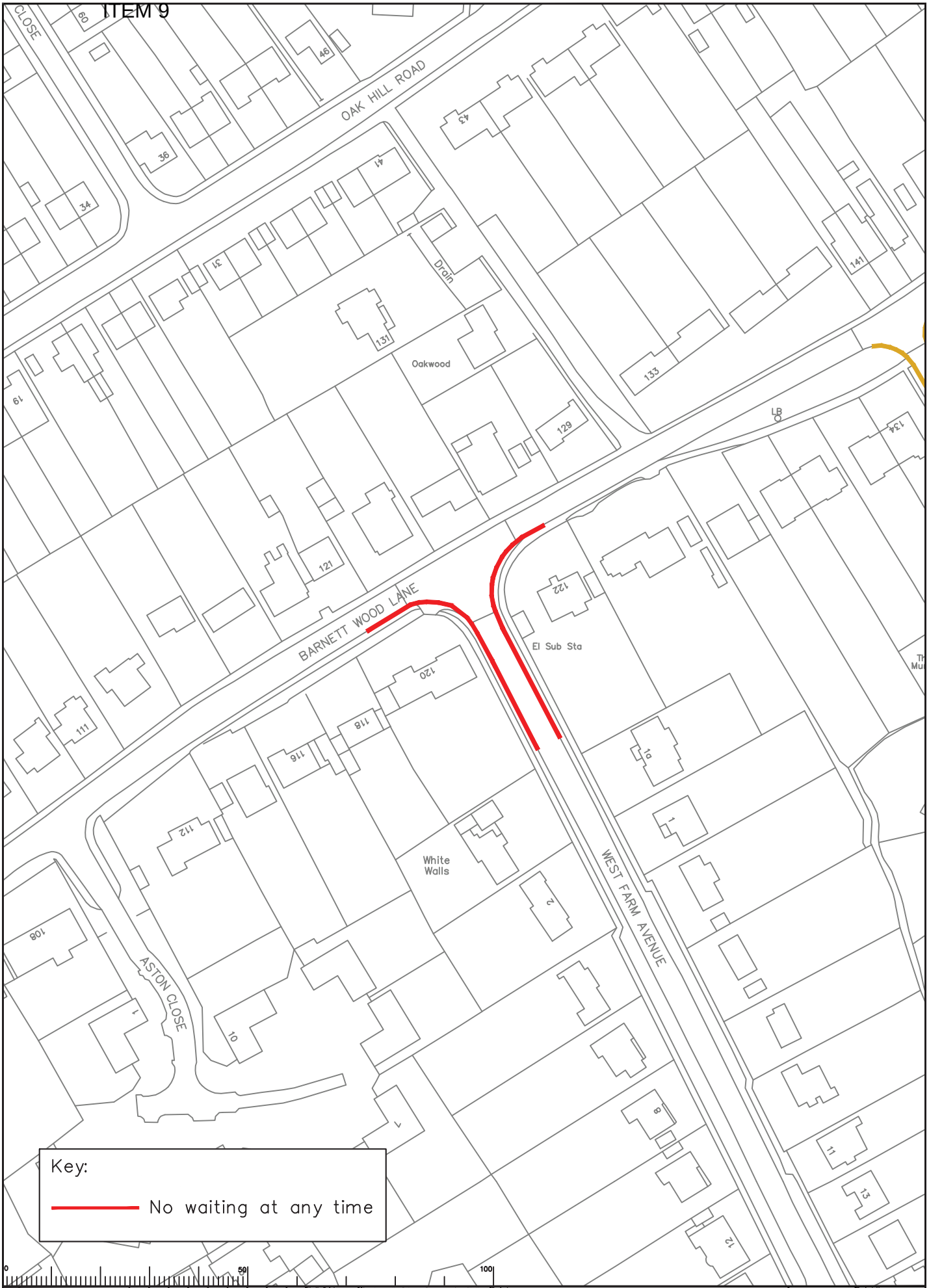

Rev	Description	Drwn	Sig.	Date	Chkd	Sig.	Date	Appr	Sig.	Date

File name S:\CORE\Traffic and Legal\Parking Team\Committee reports\LC Mole Valley\Mole Valley Parking Review 2014\Drawings\Committee\Cans\Drawing\C06.dwg 11/14 Scale 1:250

North Point

"Based upon the Ordnance Survey mapping with the permission of the Controller of Her Majesty's Stationery Office © Crown copyright. Unauthorised reproduction infringes Crown copyright and may lead to prosecution or civil proceedings." Surrey County Council LA 076872 1999.

Drawn by	SDC	Sig. SDC	Date 11/14
Checked by originator	RH	Sig.	Date
Approved by		Sig.	Date

Project: Mole Valley Parking Review 2014/2015

Drawing: Proposed Waiting Restrictions - Ashtead West Farm Avenue, Barnett Wood Lane

SHEET OF

SURREY COUNTY COUNCIL
Sustainable Development
Surrey Highways

Project No.
Contract
Sheet No.
Drawing No. 06
Rev.
Classification COMM

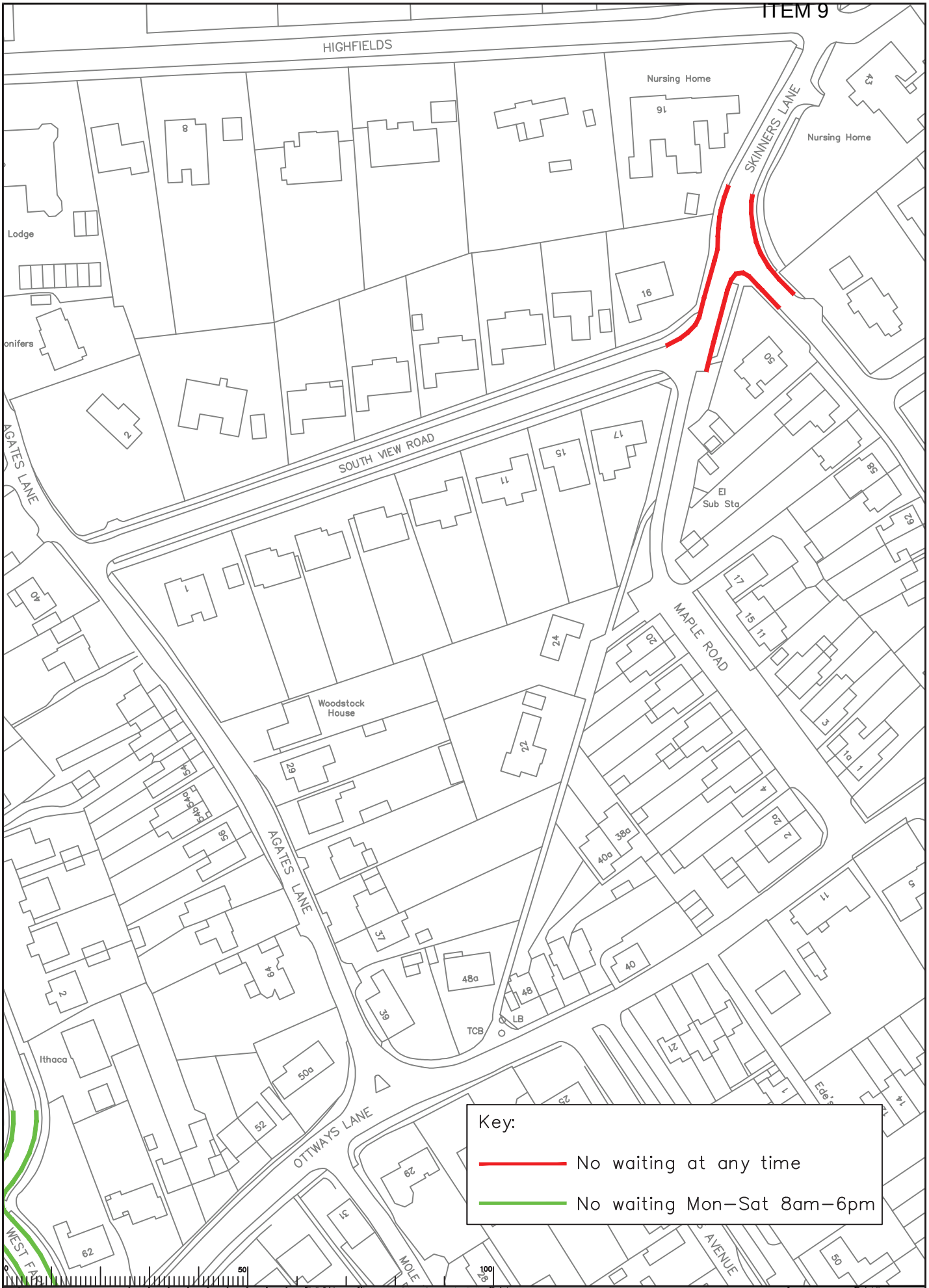

Rev	Description	Drwn	Sig.	Date	Chkd	Sig.	Date	Appr	Sig.	Date

North Point

"Based upon the Ordnance Survey mapping with the permission of the Controller of Her Majesty's Stationery Office © Crown copyright. Unauthorised reproduction infringes Crown copyright and may lead to prosecution or civil proceedings." Surrey County Council LA 076872 1996.

Drawn by: SDC — Sig.: SDC — Date: 11/14
Checked by originator: RH — Sig. — Date: 11/14
Approved by — Sig. — Date

Project: Mole Valley Parking Review 2014/2015

Drawing: Proposed Waiting Restrictions - Ashtead Skinners Lane, South View Road

SHEET OF

SURREY COUNTY COUNCIL
Sustainable Development
Surrey Highways

Project No.
Contract No.
Sheet No.
Drawing No. 07
Rev.
Classification COMM

File name: S:\CORE\Traffic and Legal\Parking Team\Committee reports\LC Mole Valley\Mole Valley Parking Review 2014\Drawings\Committee\Cans\Drawing07.dwg 11/14

Scale: 1:250

ITEM 9

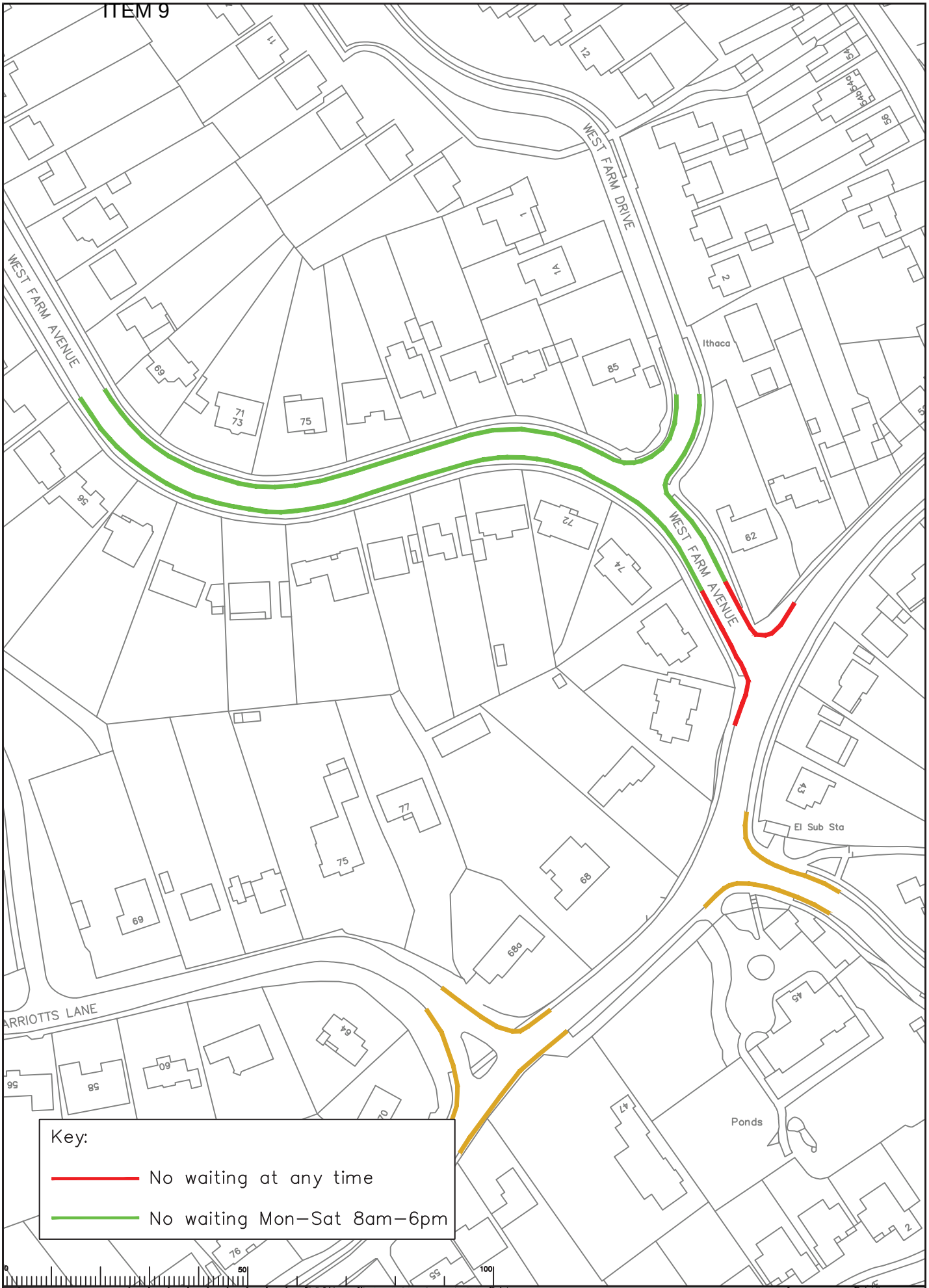

Rev	Description	Drwn	Sig.	Date	Chkd	Sig.	Date	Appr	Sig.	Date

File name S:\CORE\Traffic and Legal\Parking Team\Committee reports\LC Mole Valley\Mole Valley Parking Review 2014\Drawings\Committee\Cans\Drawing08.dwg 11/14

Scale 1:250

North Point

"Based upon the Ordnance Survey mapping with the permission of the Controller of Her Majesty's Stationery Office © Crown copyright. Unauthorised reproduction infringes Crown copyright and may lead to prosecution or civil proceedings." Surrey County Council LA 078872 1996.

Drawn by	SDC	Sig.	SDC	Date	11/14
Checked by originator	RH	Sig.		Date	11/14
Approved by		Sig.		Date	

Project

Mole Valley Parking Review
2014/2015

Drawing

Proposed Waiting Restrictions - Ashtead
West Farm Ave, Ottways Lane, West Farm Dr

SHEET OF

SURREY COUNTY COUNCIL
Sustainable Development
Surrey Highways

Project No.

Contract Sheet No.

Drawing No. 08

Rev.

Classification COMM

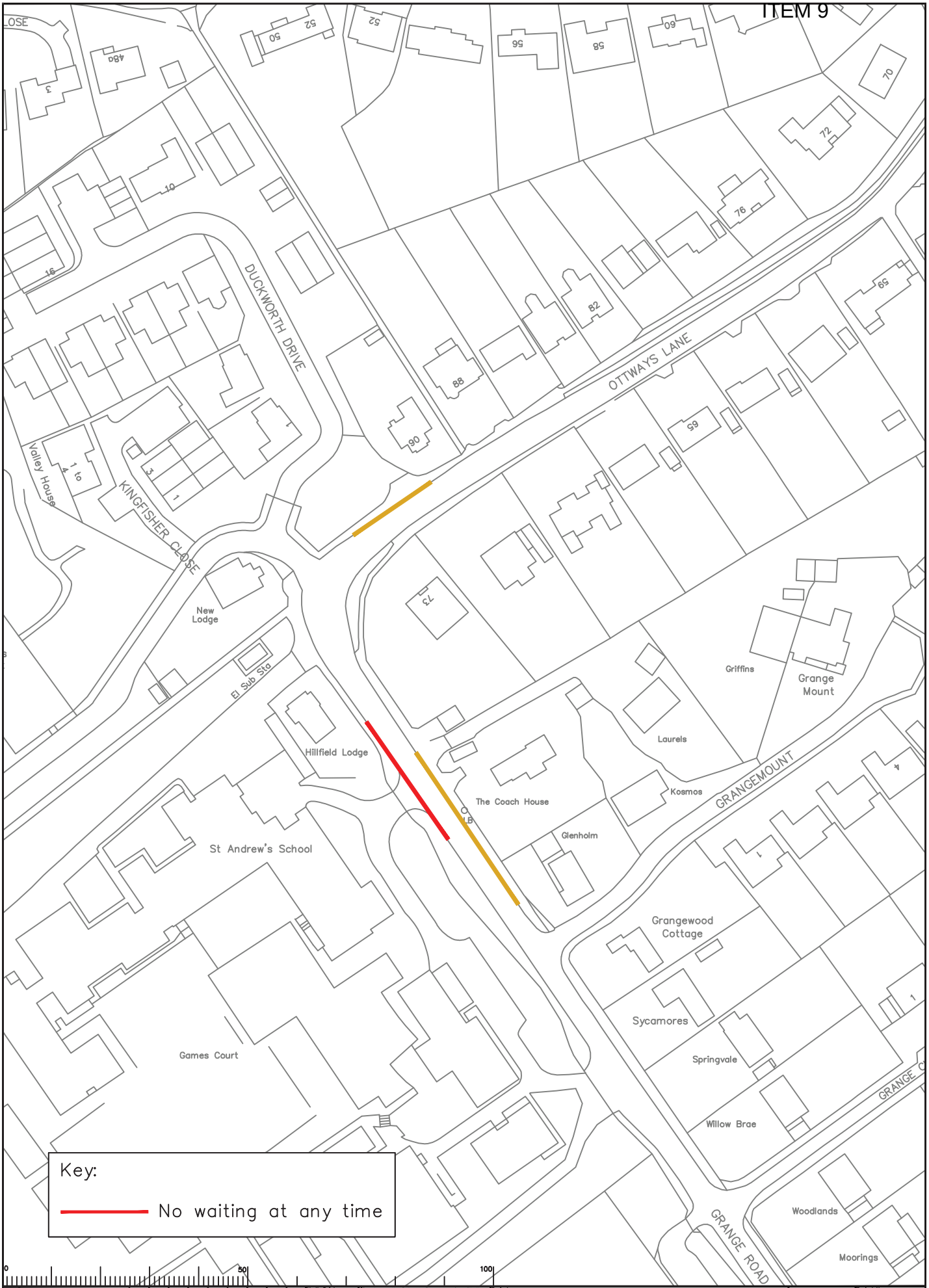

Rev	Description	Drwn	Sig.	Date	Chkd	Sig.	Date	Appr	Sig.	Date

File Name: S:\CORE\Traffic and Legal\Parking Team\Committee reports\LC Mole Valley\Mole Valley Parking Review 2014\Drawings\Committee\Cans\Drawing\C09.dwg 11/14

Scale: 1:250

North Point

"Based upon the Ordnance Survey mapping with the permission of the Controller of Her Majesty's Stationery Office © Crown copyright. Unauthorised reproduction infringes Crown copyright and may lead to prosecution or civil proceedings." Surrey County Council LA 076872 1996.

Drawn by	Sig.	Date
SDC	SDC	11/14
Checked by originator RH	Sig.	Date
Approved by	Sig.	Date

Project: Mole Valley Parking Review 2014/2015

Drawing: Proposed Waiting Restrictions - Ashtead Grange Road

SHEET OF

SURREY COUNTY COUNCIL
Sustainable Development
Surrey Highways

Project No.
Contract
Sheet No.
Drawing No. 09
Rev.
Classification COMM

ITEM 9

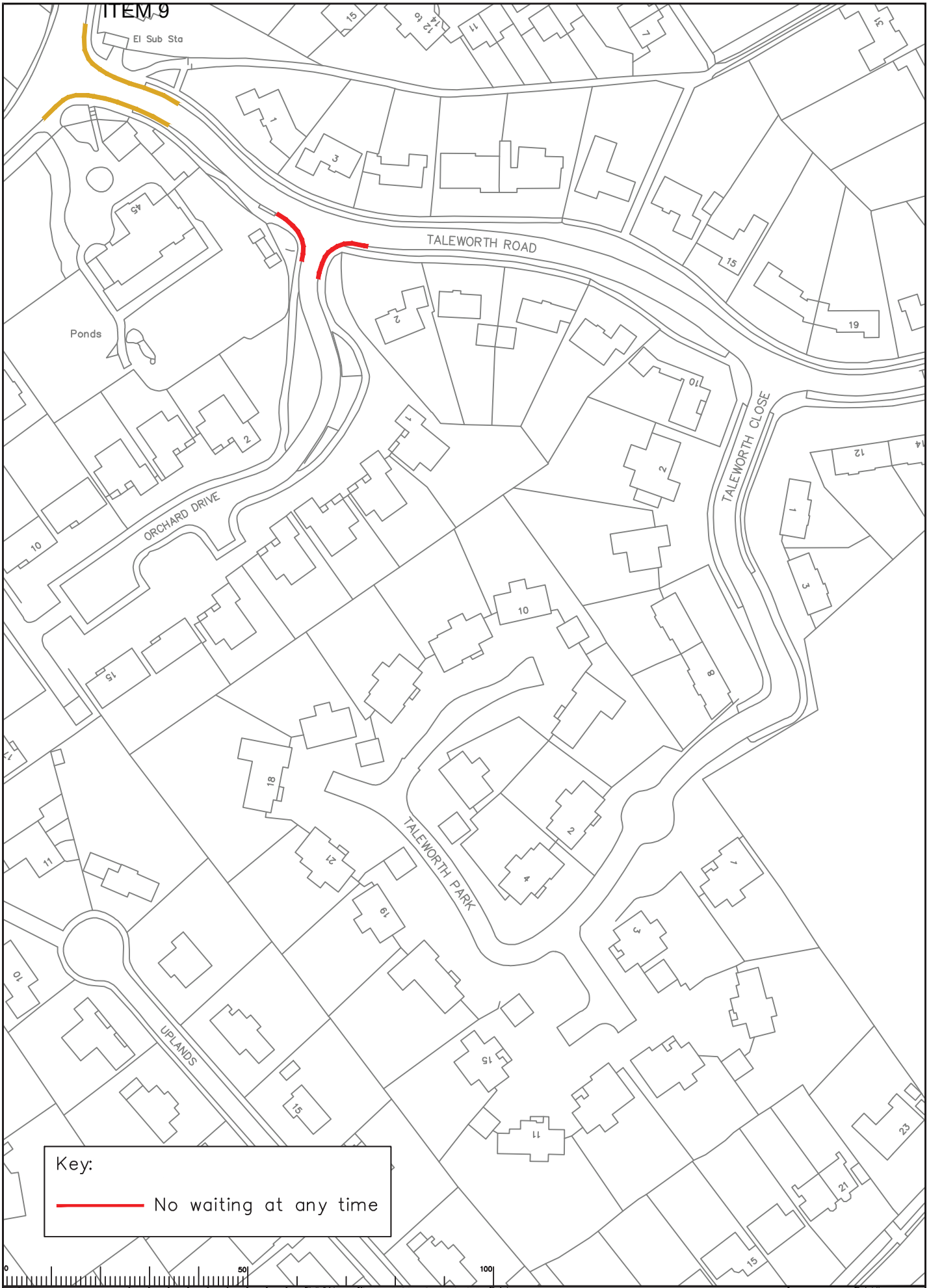

Rev	Description	Drwn	Sig.	Date	Chkd	Sig.	Date	Appr	Sig.	Date

North Point

"Based upon the Ordnance Survey mapping with the permission of the Controller of Her Majesty's Stationery Office © Crown copyright. Unauthorised reproduction infringes Crown copyright and may lead to prosecution or civil proceedings." Surrey County Council LA 076872 1999.

Drawn by	SDC	Sig. SDC	Date 11/14
Checked by originator	RH	Sig.	Date 11/14
Approved by		Sig.	Date

Project: Mole Valley Parking Review 2014/2015

Drawing: Proposed Waiting Restrictions - Ashtead Taleworth Road, Orchard Drive

SHEET OF

SURREY COUNTY COUNCIL
Sustainable Development
Surrey Highways

Project No.
Contract No.
Sheet No.
Drawing No. 10
Rev.
Classification COMM

File name S:\CORE\Traffic and Legal\Parking Team\Committee reports\LC Mole Valley\Mole Valley Parking Review 2014\Drawings\Committee\Cans\Drawing\C10.dwg 11/14

Scale 1:250

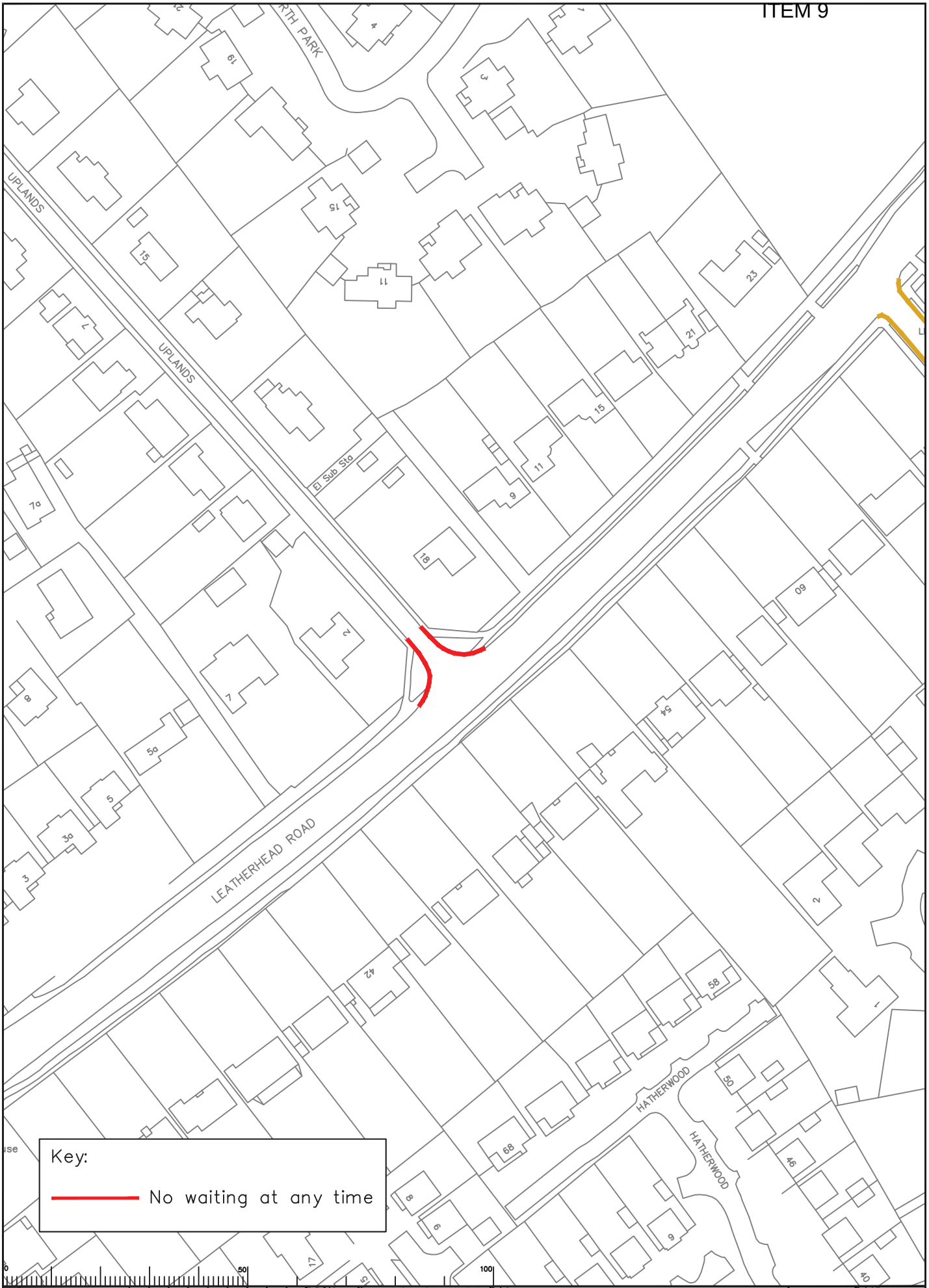

Rev	Description	Drwn	Sig.	Date	Chkd	Sig.	Date	Appr	Sig.	Date

File name S:\CORE\Traffic and Legal\Parking Team\Committee reports\LC Mole Valley\Mole Valley Parking Review 2014\Drawings\Committee\Cans\Drawing\C11.dwg

Scale 1:250

North Point

"Based upon the Ordnance Survey mapping with the permission of the Controller of Her Majesty's Stationery Office © Crown copyright. Unauthorised reproduction infringes Crown copyright and may lead to prosecution or civil proceedings." Surrey County Council LA 076872 1996.

Drawn by	SDC	Sig. SDC	Date 11/14
Checked by originator	RH	Sig.	Date 11/14
Approved by		Sig.	Date

Project: Mole Valley Parking Review 2014/2015

Drawing: Proposed Waiting Restrictions - Ashtead Leatherhead Road, Uplands

SHEET OF

SURREY COUNTY COUNCIL
Sustainable Development
Surrey Highways

Project No.
Contract
Sheet No.
Drawing No. 11
Rev.
Classification COMM

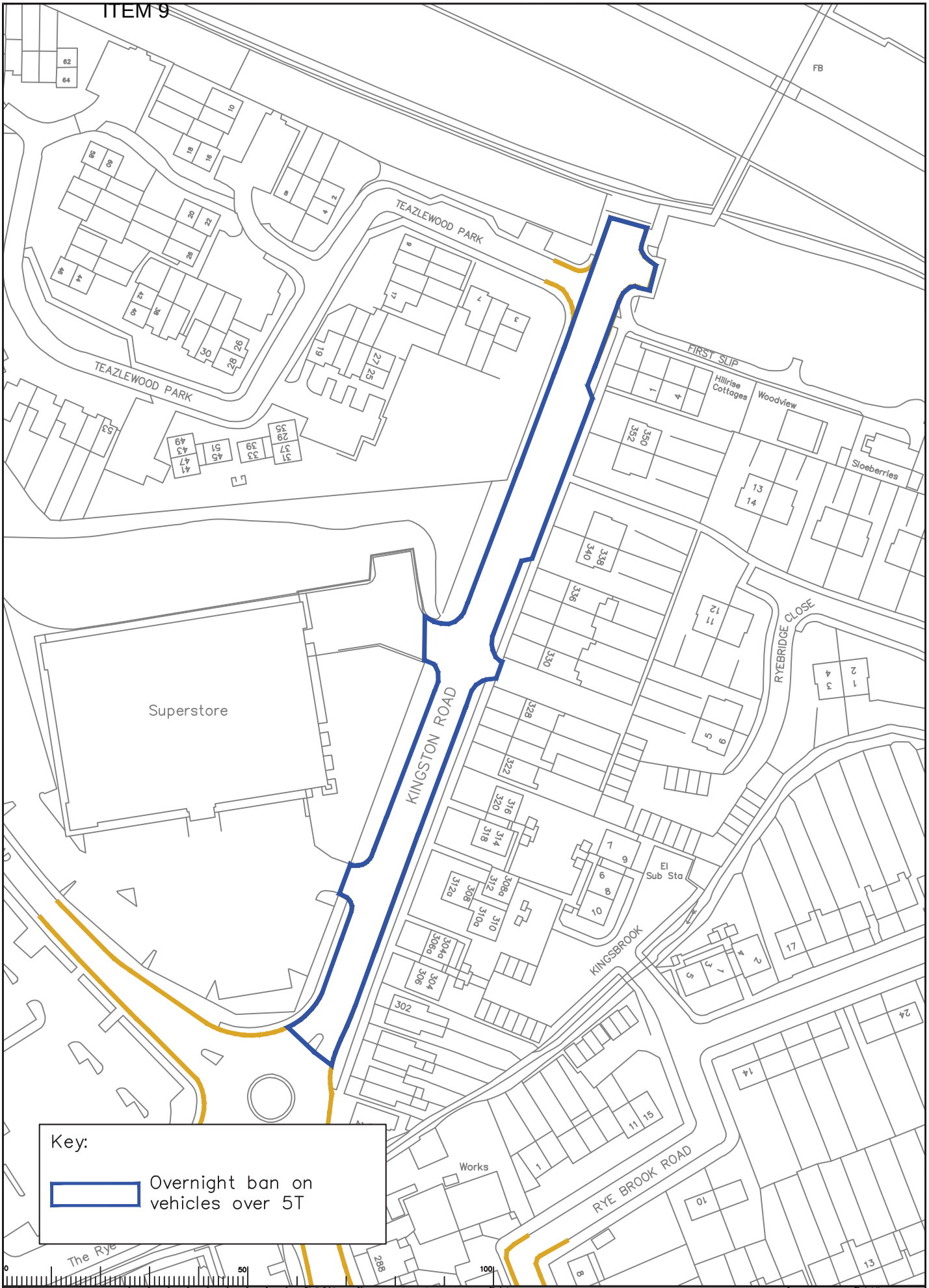

Rev	Description	Drwn	Sig.	Date	Chkd	Sig.	Date	Appr	Sig.	Date

File Name S:\CORE\Traffic and Legal\Parking Team\Committee reports\LC Mole Valley\Mole Valley Parking Review 2014\Drawings\Committee\Cans\Drawing\C12.dwg

Scale 1:250

North Point

"Based upon the Ordnance Survey mapping with the permission of the Controller of Her Majesty's Stationery Office © Crown copyright. Unauthorised reproduction infringes Crown copyright and may lead to prosecution or civil proceedings." Surrey County Council LA 078872 1999.

Drawn by	SDC	Sig. SDC	Date 11/14
Checked by originator	RH	Sig.	Date 11/14
Approved by		Sig.	Date 11/14

Project: Mole Valley Parking Review 2014/2015

Drawing: Proposed Waiting Restrictions - Leatherhead Kingston Road

SHEET OF

SURREY COUNTY COUNCIL
Sustainable Development
Surrey Highways

Project No.

Contract Sheet No.

Drawing No. 12

Rev.

Classification COMM

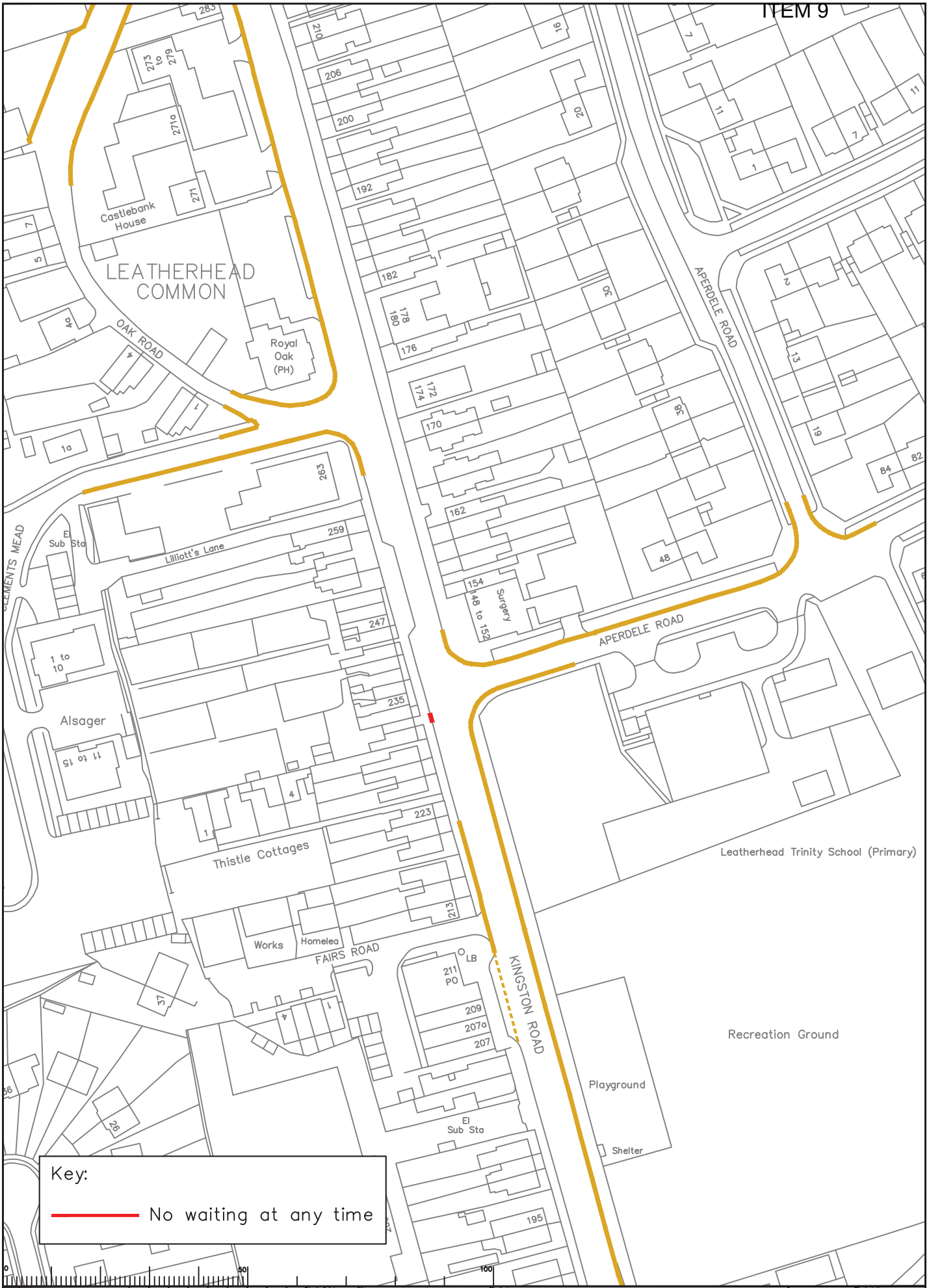

Rev	Description	Drwn	Sig.	Date	Chkd	Sig.	Date	Appr	Sig.	Date

File name S:\CORE\Traffic and Legal\Parking Team\Committee reports\LC Mole Valley\Mole Valley Parking Review 2014\Drawings\Committee\Cans\Drawing\C13.dwg 11/14

Scale 1:250

North Point

"Based upon the Ordnance Survey mapping with the permission of the Controller of Her Majesty's Stationary Office © Crown copyright. Unauthorised reproduction infringes Crown copyright and may lead to prosecution or civil proceedings." Surrey County Council LA 076872 1999.

Drawn by	SDC	Sig. SDC	Date 11/14
Checked by originator	RH	Sig.	Date
Approved by		Sig.	Date

Project: Mole Valley Parking Review 2014/2015

Drawing: Proposed Waiting Restrictions - Leatherhead Kingston Road

SHEET OF

SURREY COUNTY COUNCIL
Sustainable Development
Surrey Highways

Project No.
Contract
Sheet No.
Drawing No. 13
Rev.
Classification COMM

ITEM 9

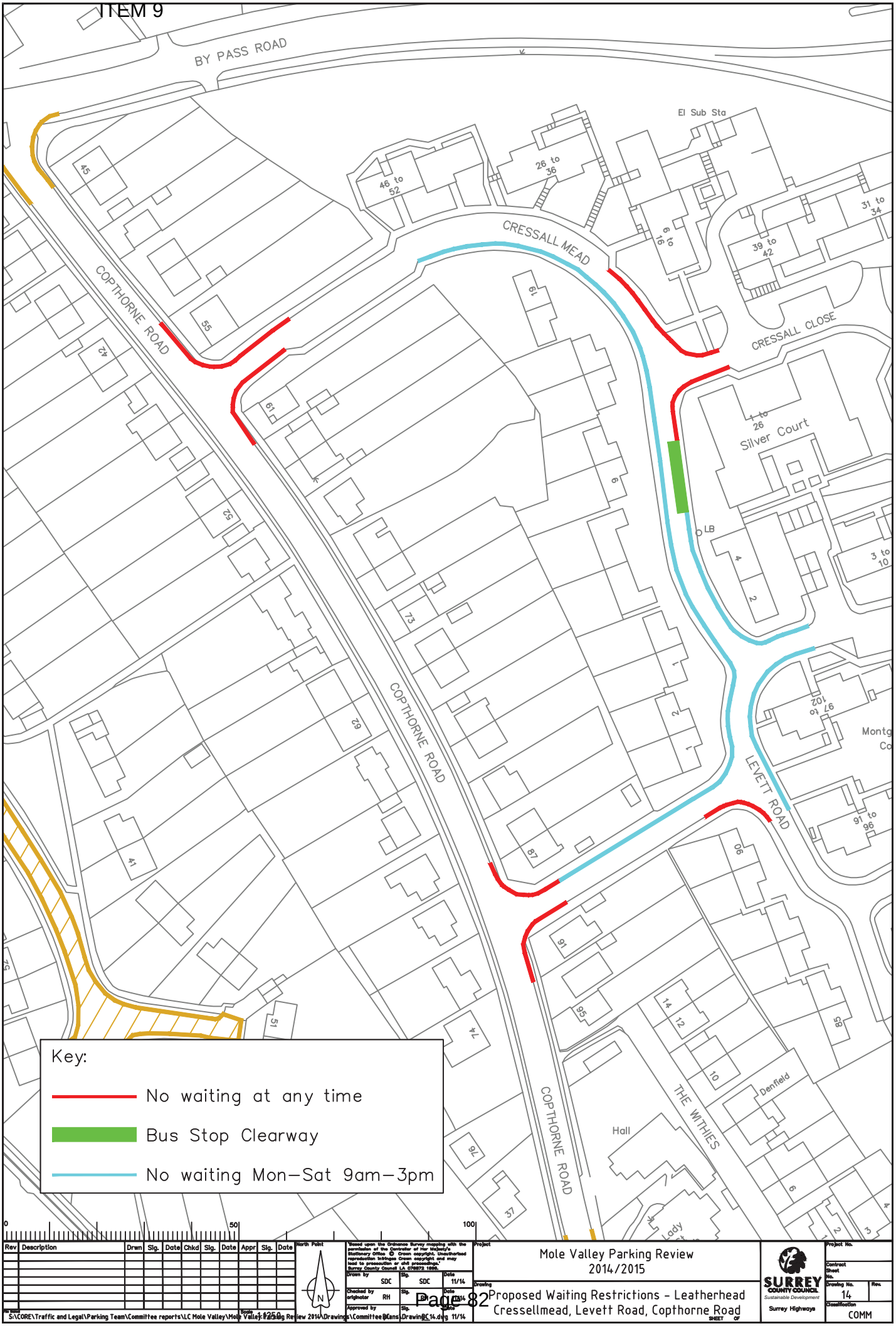

Rev	Description	Drwn	Sig.	Date	Chkd	Sig.	Date	Appr	Sig.	Date

North Point

"Based upon the Ordnance Survey mapping with the permission of the Controller of Her Majesty's Stationery Office © Crown copyright. Unauthorised reproduction infringes Crown copyright and may lead to prosecution or civil proceedings." Surrey County Council LA 076872 1999.

Drawn by: SDC | Sig. SDC | Date 11/14
Checked by originator: RH | Sig. | Date 11/14
Approved by | Sig. | Date

File name: S:\CORE\Traffic and Legal\Parking Team\Committee reports\LC Mole Valley\Mole Valley Parking Review 2014\Drawings\Committee\Cans\Drawing\C14.dwg 11/14

Scale: 1:250

Project: Mole Valley Parking Review 2014/2015

Drawing: Proposed Waiting Restrictions - Leatherhead Cressellmead, Levett Road, Copthorne Road

SHEET OF

SURREY COUNTY COUNCIL
Sustainable Development
Surrey Highways

Project No.
Contract
Sheet No.
Drawing No. 14
Rev.
Classification COMM

Rev	Description	Drwn	Sig.	Date	Chkd	Sig.	Date	Appr	Sig.	Date

File Name: S:\CORE\Traffic and Legal\Parking Team\Committee reports\LC Mole Valley\Mole Valley Parking Review 2014\Drawings\Committee\Cans\Drawing\C15.dwg 11/14

Scale: 1:250

North Point

"Based upon the Ordnance Survey mapping with the permission of the Controller of Her Majesty's Stationery Office © Crown copyright. Unauthorised reproduction infringes Crown copyright and may lead to prosecution or civil proceedings." Surrey County Council LA 078872 1999.

Drawn by	SDC	Sig. SDC	Date 11/14
Checked by originator	RH	Sig.	Date
Approved by		Sig.	Date

Project: Mole Valley Parking Review 2014/2015

Drawing: Proposed Waiting Restrictions - Leatherhead Park Rise, Kingston Avenue

SHEET OF

SURREY COUNTY COUNCIL
Sustainable Development
Surrey Highways

Project No.

Contract No.

Sheet No.

Drawing No. 15

Rev.

Classification COMM

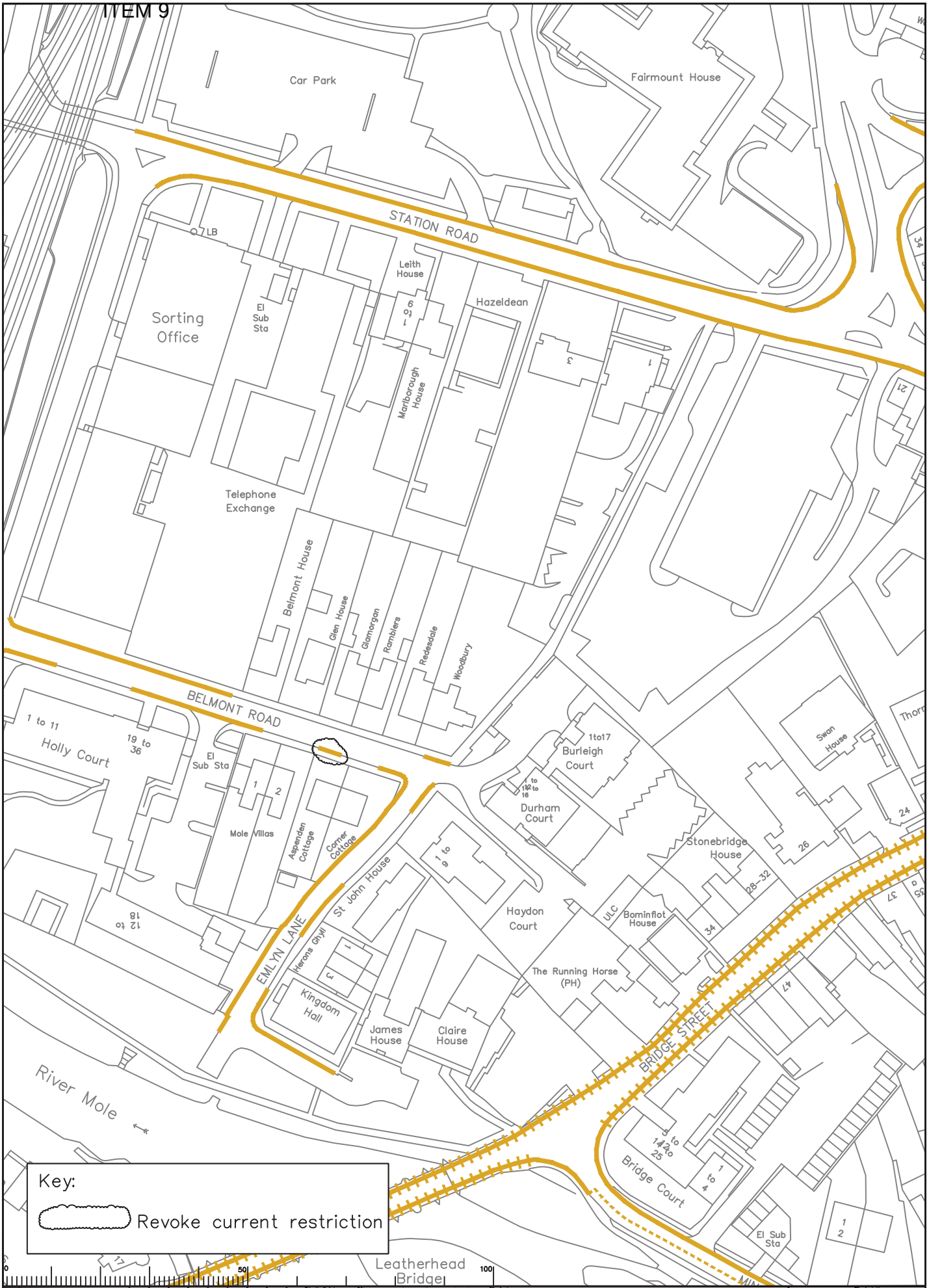

Rev	Description	Drwn	Sig.	Date	Chkd	Sig.	Date	Appr	Sig.	Date

File name S:\CORE\Traffic and Legal\Parking Team\Committee reports\LC Mole Valley\Mole Valley Parking Review 2014\Drawings\Committee\Cans\Drawing\C16.dwg Scale 1:250

North Point

"Based upon the Ordnance Survey mapping with the permission of the Controller of Her Majesty's Stationary Office © Crown copyright. Unauthorised reproduction infringes Crown copyright and may lead to prosecution or civil proceedings." Surrey County Council LA 078872 1996.

	Sig.	Date
Drawn by SDC	SDC	11/14
Checked by originator RH	Sig.	Date
Approved by	Sig.	Date 11/14

Project: Mole Valley Parking Review 2014/2015

Drawing: Proposed Waiting Restrictions - Leatherhead Belmont Road

SHEET OF

SURREY COUNTY COUNCIL
Sustainable Development
Surrey Highways

Project No.
Contract
Sheet No.
Drawing No. 16
Rev.
Classification COMM

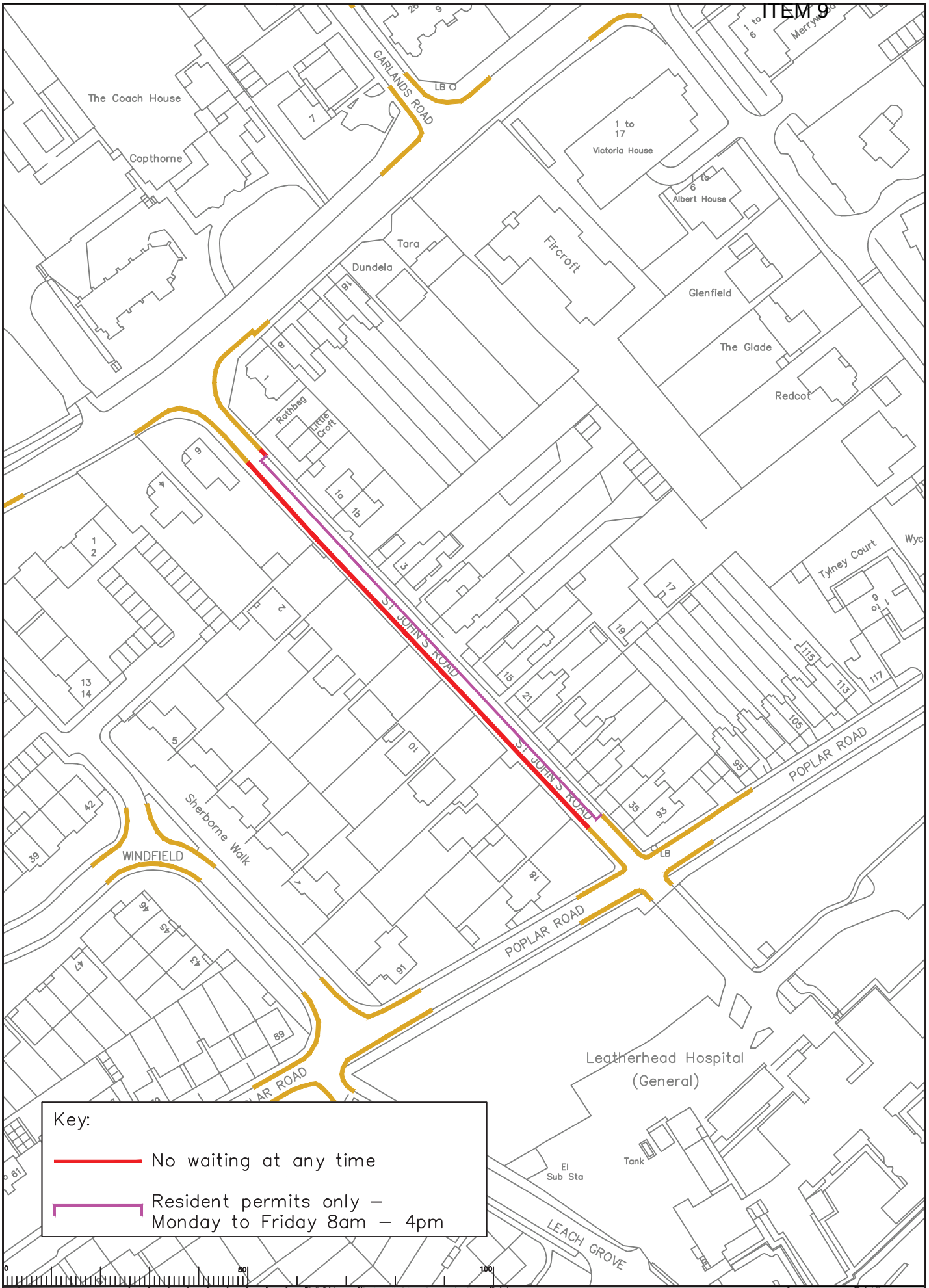

Rev	Description	Drwn	Sig.	Date	Chkd	Sig.	Date	Appr	Sig.	Date

North Point

"Based upon the Ordnance Survey mapping with the permission of the Controller of Her Majesty's Stationery Office © Crown copyright. Unauthorised reproduction infringes Crown copyright and may lead to prosecution or civil proceedings." Surrey County Council LA 078872 1996.

Drawn by	Sig.	Date
SDC	SDC	11/14
Checked by originator RH	Sig.	Date
Approved by	Sig.	Date

Project

Mole Valley Parking Review
2014/2015

Drawing

Proposed Waiting Restrictions - Leatherhead
St Johns Road

SURREY COUNTY COUNCIL
Sustainable Development
Surrey Highways

Project No.

Contract No.

Sheet No.

Drawing No. 17

Rev.

Classification COMM

File Name S:\CORE\Traffic and Legal\Parking Team\Committee reports\LC Mole Valley\Mole Valley Parking Review 2014\Drawings\Committee\Cans\Drawing\C17.dwg 11/14

Scale 1:250

SHEET OF

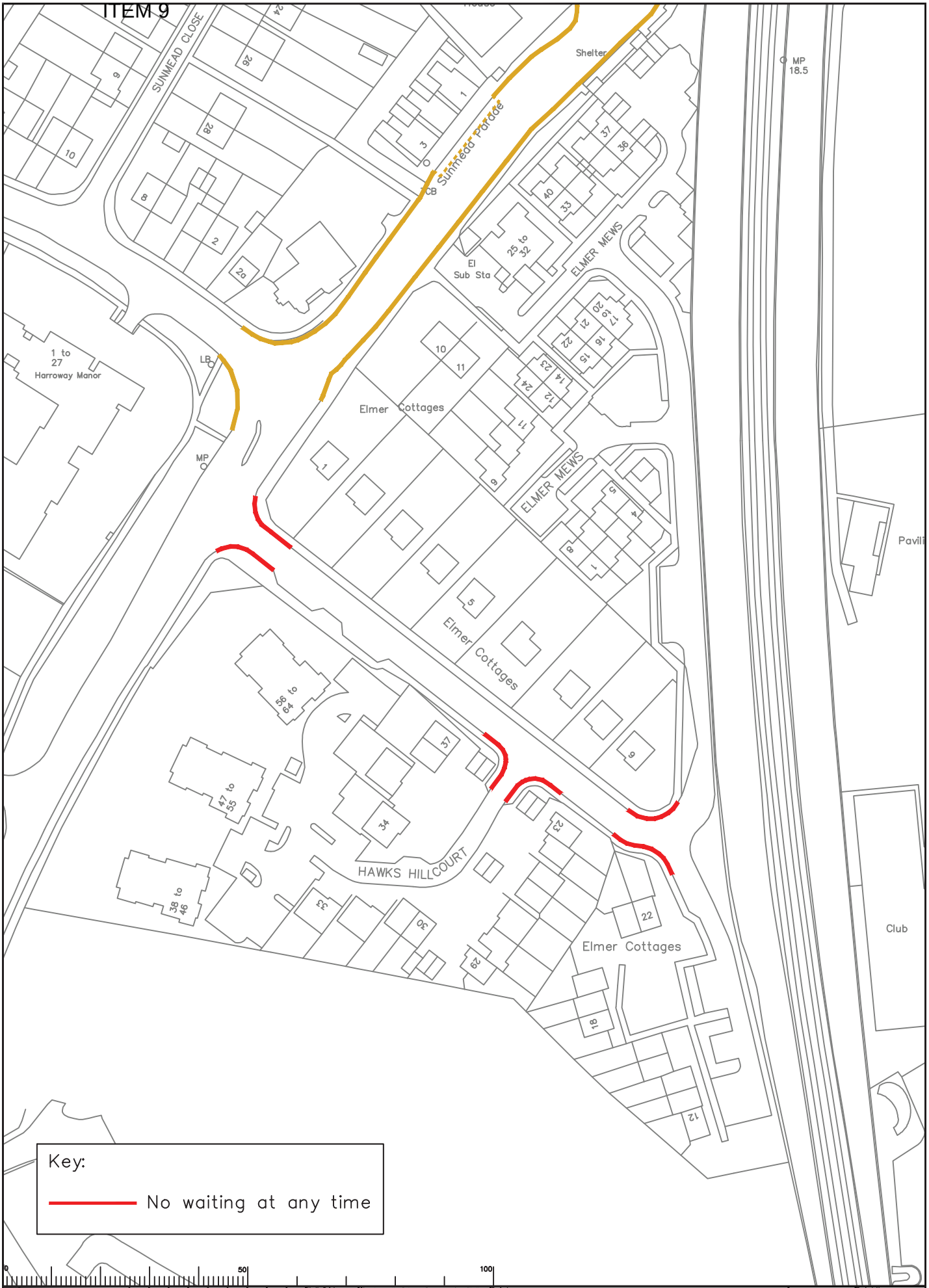

Rev	Description	Drwn	Sig.	Date	Chkd	Sig.	Date	Appr	Sig.	Date

North Point

'Based upon the Ordnance Survey mapping with the permission of the Controller of Her Majesty's Stationery Office © Crown copyright. Unauthorised reproduction infringes Crown copyright and may lead to prosecution or civil proceedings.' Surrey County Council LA 076872 1999.

Drawn by	SDC	Sig. SDC	Date 11/14
Checked by originator	RH	Sig.	Date
Approved by		Sig.	Date

Project: Mole Valley Parking Review 2014/2015

Drawing: Proposed Waiting Restrictions - Leatherhead Elmer Cottages, Hawks Court

SURREY COUNTY COUNCIL
Sustainable Development
Surrey Highways

Project No.
Contract
Sheet No.
Drawing No. 18
Rev.
Classification COMM

File Name S:\CORE\Traffic and Legal\Parking Team\Committee reports\LC Mole Valley\Mole Valley Parking Review 2014\Drawings\Committee\Cans\Drawing\C18.dwg 11/14

Scale 1:250

SHEET OF

Rev	Description	Drwn	Sig.	Date	Chkd	Sig.	Date	Appr	Sig.	Date

File Name S:\CORE\Traffic and Legal\Parking Team\Committee reports\LC Mole Valley\Mole Valley Parking Review 2014\Drawings\Committee\Cans\Drawing\C19.dwg

Scale 1:250

North Point

"Based upon the Ordnance Survey mapping with the permission of the Controller of Her Majesty's Stationery Office © Crown copyright. Unauthorised reproduction infringes Crown copyright and may lead to prosecution or civil proceedings." Surrey County Council LA 078872 1999.

Drawn by	SDC	Sig. SDC	Date 11/14
Checked by originator	RH	Sig.	Date 11/14
Approved by		Sig.	Date

Project: Mole Valley Parking Review 2014/2015

Drawing: Proposed Waiting Restrictions - Fetcham Pound Crescent, Home Close, The Street

SHEET OF

SURREY COUNTY COUNCIL
Sustainable Development
Surrey Highways

Project No.
Contract
Sheet No.
Drawing No. 19
Rev.
Classification COMM

ITEM 9

Rev	Description	Drwn	Sig.	Date	Chkd	Sig.	Date	Appr	Sig.	Date

North Point

'Based upon the Ordnance Survey mapping with the permission of the Controller of Her Majesty's Stationery Office © Crown copyright. Unauthorised reproduction infringes Crown copyright and may lead to prosecution or civil proceedings.' Surrey County Council LA 078872 1996.

Drawn by	SDC	Sig.	SDC	Date 11/14
Checked by originator	RH	Sig.		Date 11/14
Approved by		Sig.		Date

File name S:\CORE\Traffic and Legal\Parking Team\Committee reports\LC Mole Valley\Mole Valley Parking Review 2014\Drawings\Committee\Cans Drawing\C20.dwg 11/14

Scale 1:250

Project: Mole Valley Parking Review 2014/2015

Drawing: Proposed Waiting Restrictions - Fetcham Nutcroft Grove, Cannon Way

SHEET OF

SURREY COUNTY COUNCIL
Sustainable Development
Surrey Highways

Project No.

Contract Sheet No.

Drawing No. 20

Rev.

Classification COMM

Rev	Description	Drwn	Sig.	Date	Chkd	Sig.	Date	Appr	Sig.	Date

North Point

"Based upon the Ordnance Survey mapping with the permission of the Controller of Her Majesty's Stationery Office © Crown copyright. Unauthorised reproduction infringes Crown copyright and may lead to prosecution or civil proceedings." Surrey County Council LA 078872 1996.

Drawn by	SDC	Sig. SDC	Date 11/14
Checked by originator	RH	Sig.	Date
Approved by		Sig.	Date

Project

Mole Valley Parking Review
2014/2015

Drawing

Proposed Waiting Restrictions - Fetcham
Nutcroft Grove, Cannon Way

SHEET OF

SURREY COUNTY COUNCIL
Sustainable Development
Surrey Highways

Project No.

Contract No.

Sheet No.

Drawing No. 21

Rev.

Classification COMM

File Name S:\CORE\Traffic and Legal\Parking Team\Committee reports\LC Mole Valley\Mole Valley Parking Review 2014\Drawings\Committee\Cans\Drawing\C21.dwg 11/14

Scale 1:250

CANNON GROVE
CANNON GROVE
RAYMEAD CLOSE
RAYMEAD WAY
CANNON SIDE
Seekeco
Tween Ways
73
77
99
101
89
95
117
56
60
68
72
58a
10
8
80
1
76
17
15
10
8
7
53
54
9
Key:
Verge/fooway parking ban
0
50
100
Rev
Description
Drwn
Sig.
Date
Chkd
Sig.
Date
Appr
Sig.
Date
North Point
N
"Based upon the Ordnance Survey mapping with the permission of the Controller of Her Majesty's Stationary Office © Crown copyright. Unauthorised reproduction infringes Crown copyright and may lead to prosecution or civil proceedings." Surrey County Council LA 076872 1999.
Drawn by SDC Sig. SDC Date 11/14
Checked by originator RH Sig. Date
Approved by Sig. Date
Project
Mole Valley Parking Review
2014/2015
Drawing
Proposed Waiting Restrictions - Fetcham
Raymead Close & Way, Cannon Side, Cannon Way
SHEET OF
SURREY COUNTY COUNCIL
Sustainable Development
Surrey Highways
Project No.
Contract
Sheet No.
Drawing No. 22
Rev.
Classification COMM
File Name S:\CORE\Traffic and Legal\Parking Team\Committee reports\LC Mole Valley\Mole Valley Parking Review 2014\Drawings\Committee\Cans\Drawing\C22.dwg 11/14
Scale 1:250

Rev	Description	Drwn	Sig.	Date	Chkd	Sig.	Date	Appr	Sig.	Date

File Name S:\CORE\Traffic and Legal\Parking Team\Committee reports\LC Mole Valley\Mole Valley Parking Review 2014\Drawings\Committee\Cans\Drawing\C23.dwg

Scale 1:250

North Point

"Based upon the Ordnance Survey mapping with the permission of the Controller of Her Majesty's Stationery Office © Crown copyright. Unauthorised reproduction infringes Crown copyright and may lead to prosecution or civil proceedings." Surrey County Council LA 076872 1996.

Drawn by	SDC	Sig.	SDC
Date	11/14		
Checked by originator	RH	Sig.	
Date			
Approved by		Sig.	
Date			

Project: Mole Valley Parking Review 2014/2015

Drawing: Proposed Waiting Restrictions - Fetcham Nutcroft Grove, Cannon Side, Cannon Grove

SHEET OF

SURREY COUNTY COUNCIL
Sustainable Development
Surrey Highways

Project No.

Contract Sheet No.

Drawing No. 23

Rev.

Classification COMM

ITEM 9

Rev	Description	Drwn	Sig.	Date	Chkd	Sig.	Date	Appr	Sig.	Date

North Point

"Based upon the Ordnance Survey mapping with the permission of the Controller of Her Majesty's Stationary Office © Crown copyright. Unauthorised reproduction infringes Crown copyright and may lead to prosecution or civil proceedings." Surrey County Council LA 078872 1999.

Drawn by	SDC	Sig. SDC	Date 11/14
Checked by originator	RH	Sig.	Date
Approved by		Sig.	Date

Project: Mole Valley Parking Review 2014/2015

Drawing: Proposed Waiting Restrictions - Fetcham Cannon Side, Raymead Way

SURREY COUNTY COUNCIL
Sustainable Development
Surrey Highways

Project No.
Contract
Sheet No.
Drawing No. 24
Rev.
Classification COMM

File Name S:\CORE\Traffic and Legal\Parking Team\Committee reports\LC Mole Valley\Mole Valley Parking Review 2014\Drawings\Committee\Cans\Drawing\C24.dwg 11/14

Scale 1:250

SHEET OF

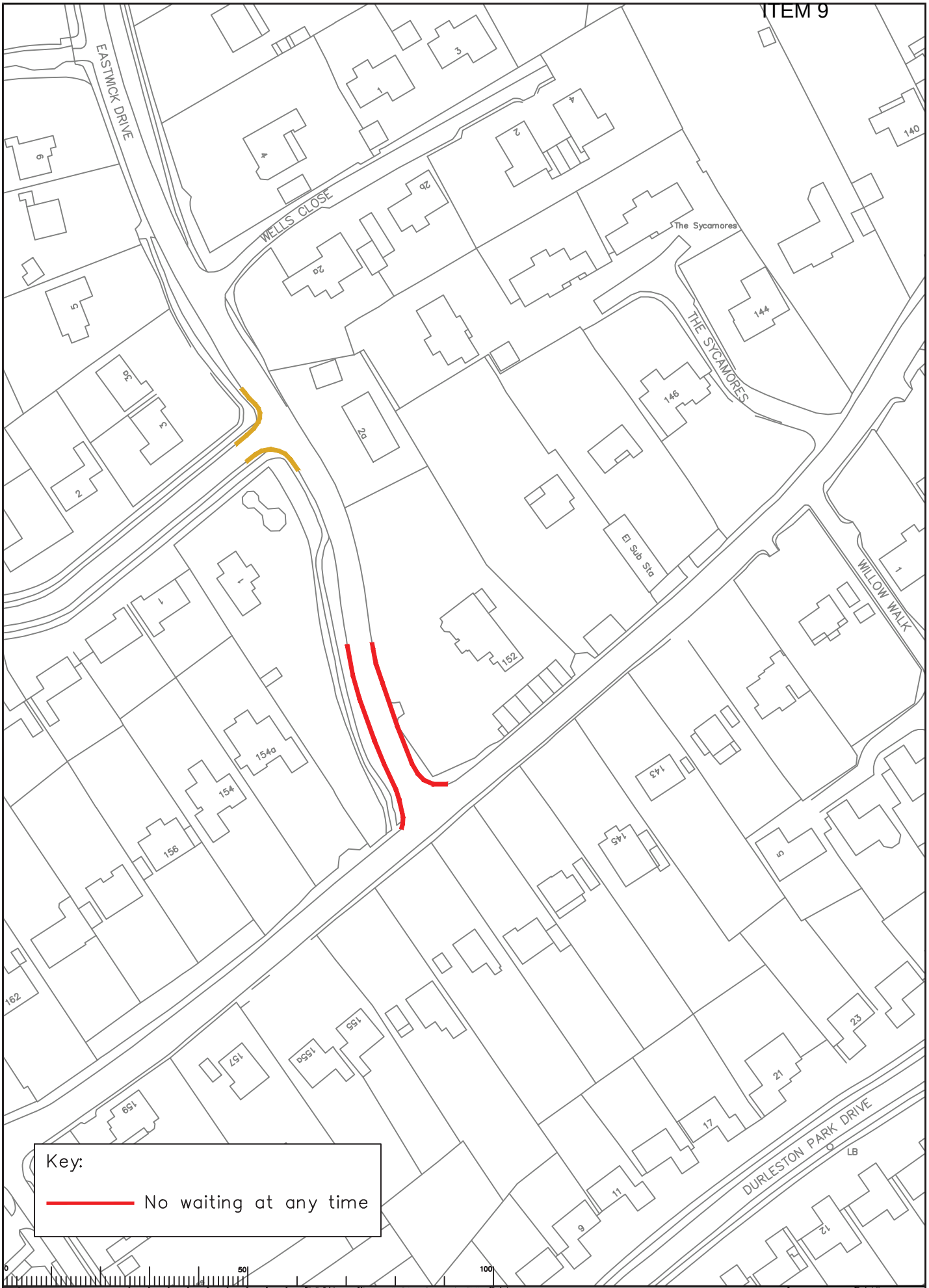

Rev	Description	Drwn	Sig.	Date	Chkd	Sig.	Date	Appr	Sig.	Date

File name S:\CORE\Traffic and Legal\Parking Team\Committee reports\LC Mole Valley\Mole Valley Parking Review 2014\Drawings\Committee\Cans\Drawing\C25.dwg 11/14

Scale 1:250

North Point

"Based upon the Ordnance Survey mapping with the permission of the Controller of Her Majesty's Stationery Office © Crown copyright. Unauthorised reproduction infringes Crown copyright and may lead to prosecution or civil proceedings." Surrey County Council LA 076872 1999.

Drawn by	SDC	Sig. SDC	Date 11/14
Checked by originator	RH	Sig.	Date
Approved by		Sig.	Date

Project

Mole Valley Parking Review
2014/2015

Drawing

Proposed Waiting Restrictions - Fetcham
Eastwick Drive

SHEET OF

SURREY COUNTY COUNCIL
Sustainable Development
Surrey Highways

Project No.

Contract

Sheet No.

Drawing No. 25

Rev.

Classification COMM

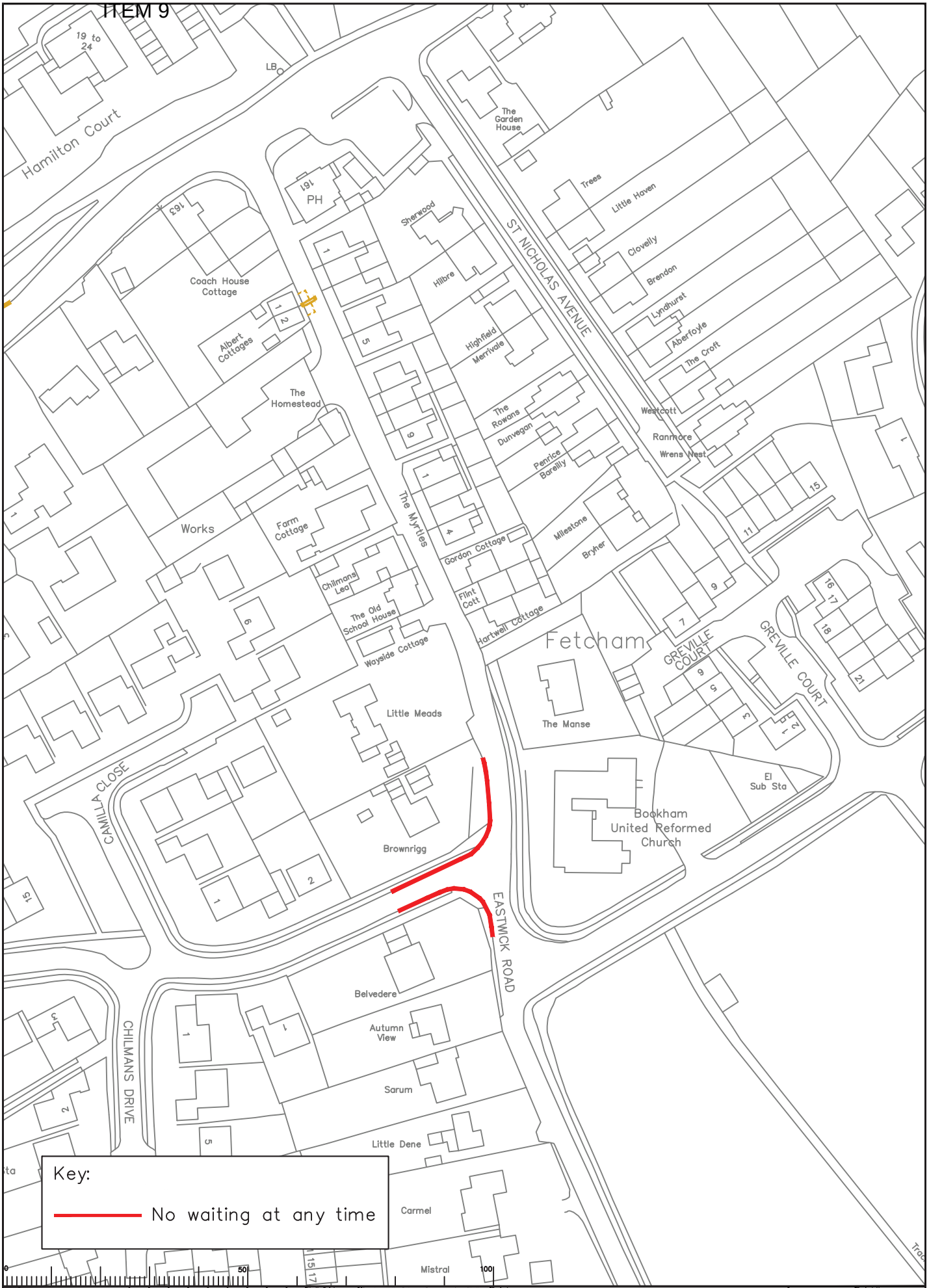

Rev	Description	Drwn	Sig.	Date	Chkd	Sig.	Date	Appr	Sig.	Date

File name: S:\CORE\Traffic and Legal\Parking Team\Committee reports\LC Mole Valley\Mole Valley Parking Review 2014\Drawings\Committee\Cans\Drawing\C26.dwg 11/14

Scale: 1:250

North Point

"Based upon the Ordnance Survey mapping with the permission of the Controller of Her Majesty's Stationery Office © Crown copyright. Unauthorised reproduction infringes Crown copyright and may lead to prosecution or civil proceedings." Surrey County Council LA 076872 1999.

		Sig.	Date
Drawn by	SDC	SDC	11/14
Checked by originator	RH		
Approved by			

Page 94

Project: Mole Valley Parking Review 2014/2015

Drawing: Proposed Waiting Restrictions - Fetcham Eastwick Road, Pine Dean

SHEET OF

SURREY COUNTY COUNCIL
Sustainable Development
Surrey Highways

Project No.
Contract No.
Sheet No.
Drawing No. 26
Rev.
Classification COMM

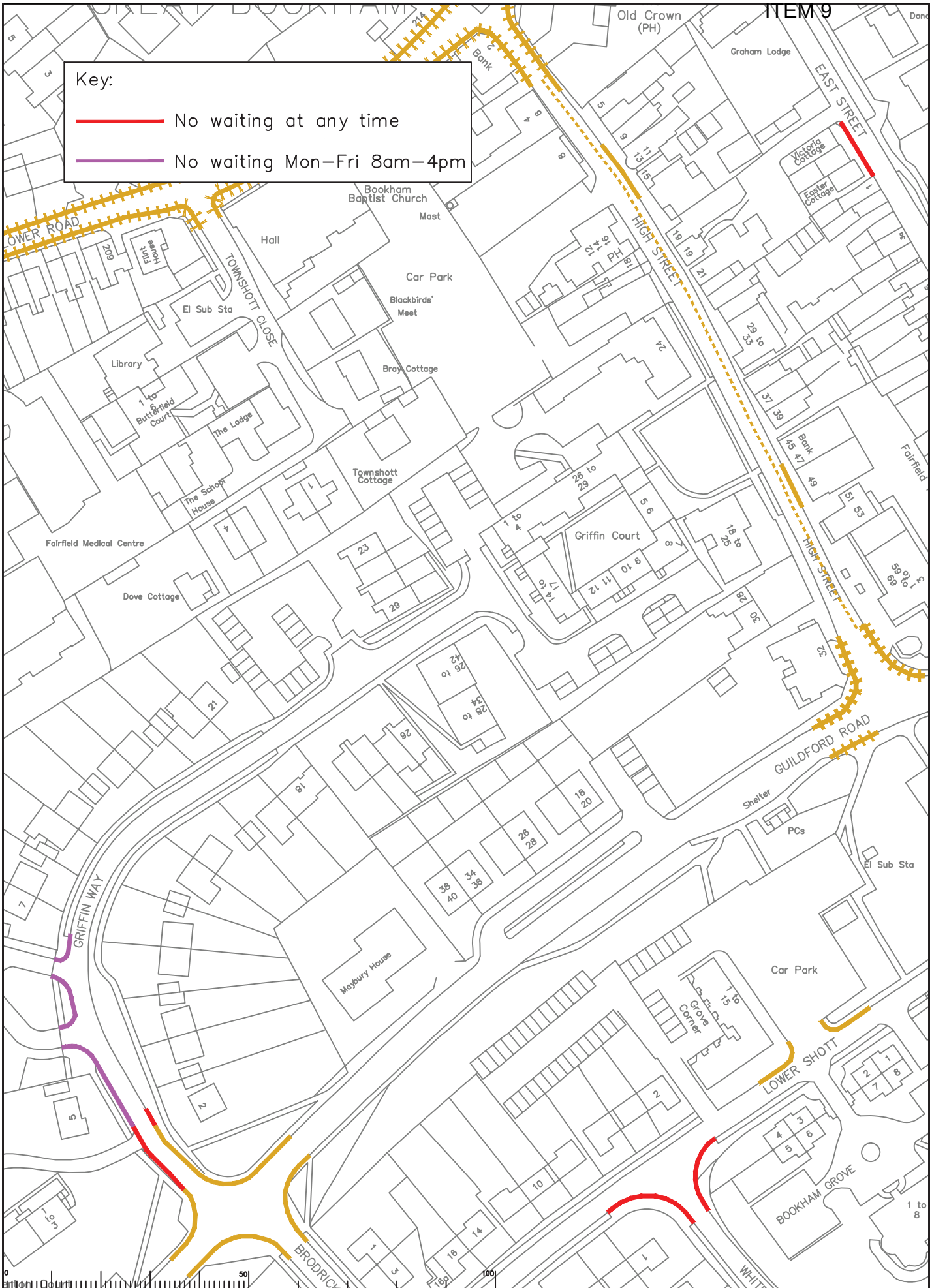

Rev	Description	Drwn	Sig.	Date	Chkd	Sig.	Date	Appr	Sig.	Date

North Point

"Based upon the Ordnance Survey mapping with the permission of the Controller of Her Majesty's Stationery Office © Crown copyright. Unauthorised reproduction infringes Crown copyright and may lead to prosecution or civil proceedings." Surrey County Council LA 078872 1999.

Drawn by	Sig.	Date
SDC	SDC	11/14
Checked by originator RH	Sig.	Date 11/14
Approved by	Sig.	Date

Project: Mole Valley Parking Review 2014/2015

Drawing: Proposed Waiting Restrictions - Bookham East St, Griffin Way, Lower Shott, White Way

SURREY COUNTY COUNCIL
Sustainable Development
Surrey Highways

Project No.
Contract No.
Sheet No. SHEET OF
Drawing No. 27
Rev.
Classification COMM

File Name S:\CORE\Traffic and Legal\Parking Team\Committee reports\LC Mole Valley\Mole Valley Parking Review 2014\Drawings\Committee\Cans\Drawing\C27.dwg 11/14

Scale 1:250

ITEM 9

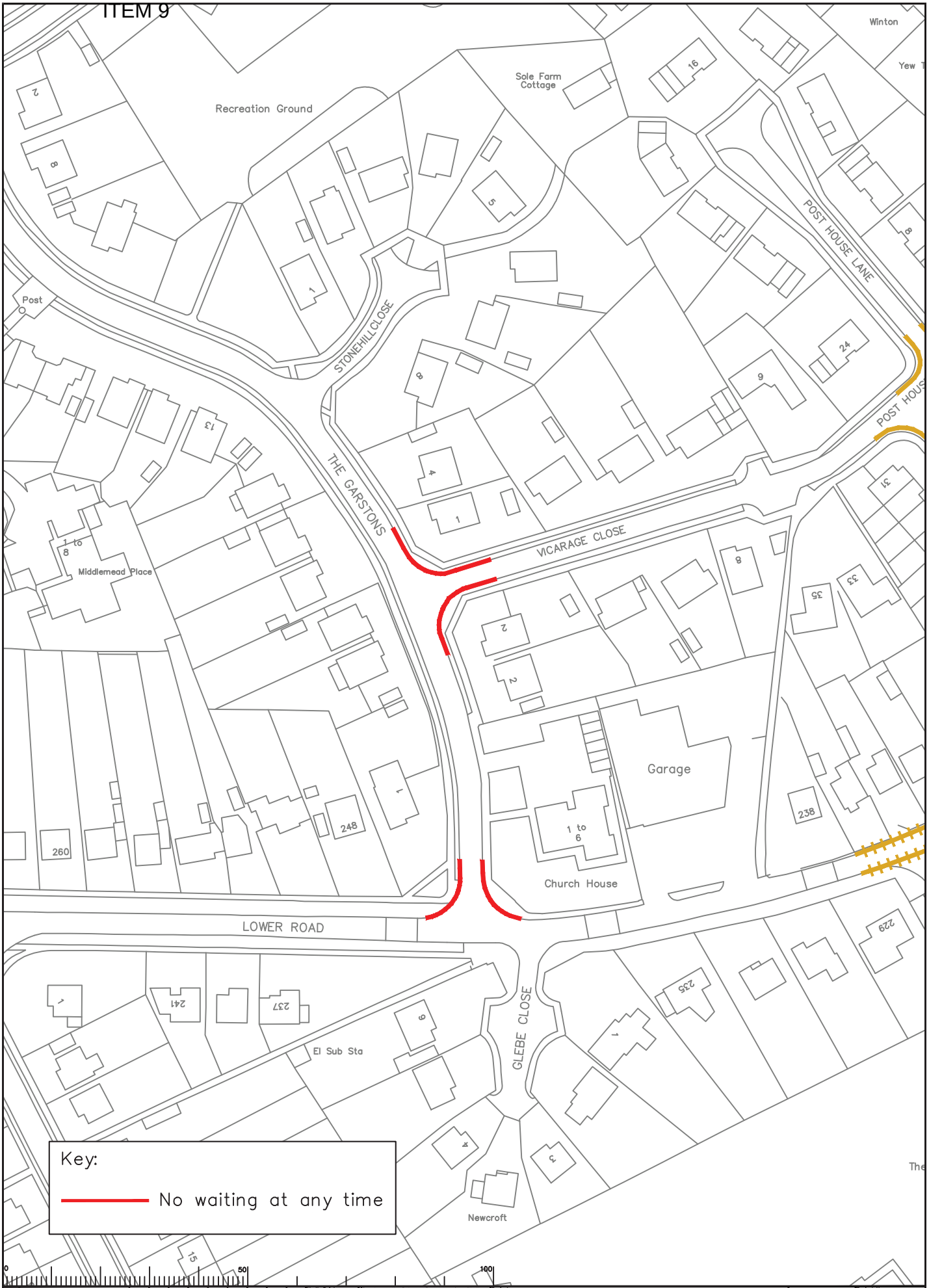

Rev	Description	Drwn	Sig.	Date	Chkd	Sig.	Date	Appr	Sig.	Date

File name S:\CORE\Traffic and Legal\Parking Team\Committee reports\LC Mole Valley\Mole Valley Parking Review 2014\Drawings\Committee\Cans\Drawing\C28.dwg 11/14

Scale 1:250

North Point

'Based upon the Ordnance Survey mapping with the permission of the Controller of Her Majesty's Stationery Office © Crown copyright. Unauthorised reproduction infringes Crown copyright and may lead to prosecution or civil proceedings.' Surrey County Council LA 078872 1996.

Drawn by	SDC	Sig. SDC	Date 11/14
Checked by originator	RH	Sig.	Date 11/14
Approved by		Sig.	Date

Project: Mole Valley Parking Review 2014/2015

Drawing: Proposed Waiting Restrictions - Bookham The Garstons, Vicarage Close

SHEET OF

SURREY COUNTY COUNCIL
Sustainable Development
Surrey Highways

Project No.

Contract

Sheet No.

Drawing No. 28

Rev.

Classification COMM

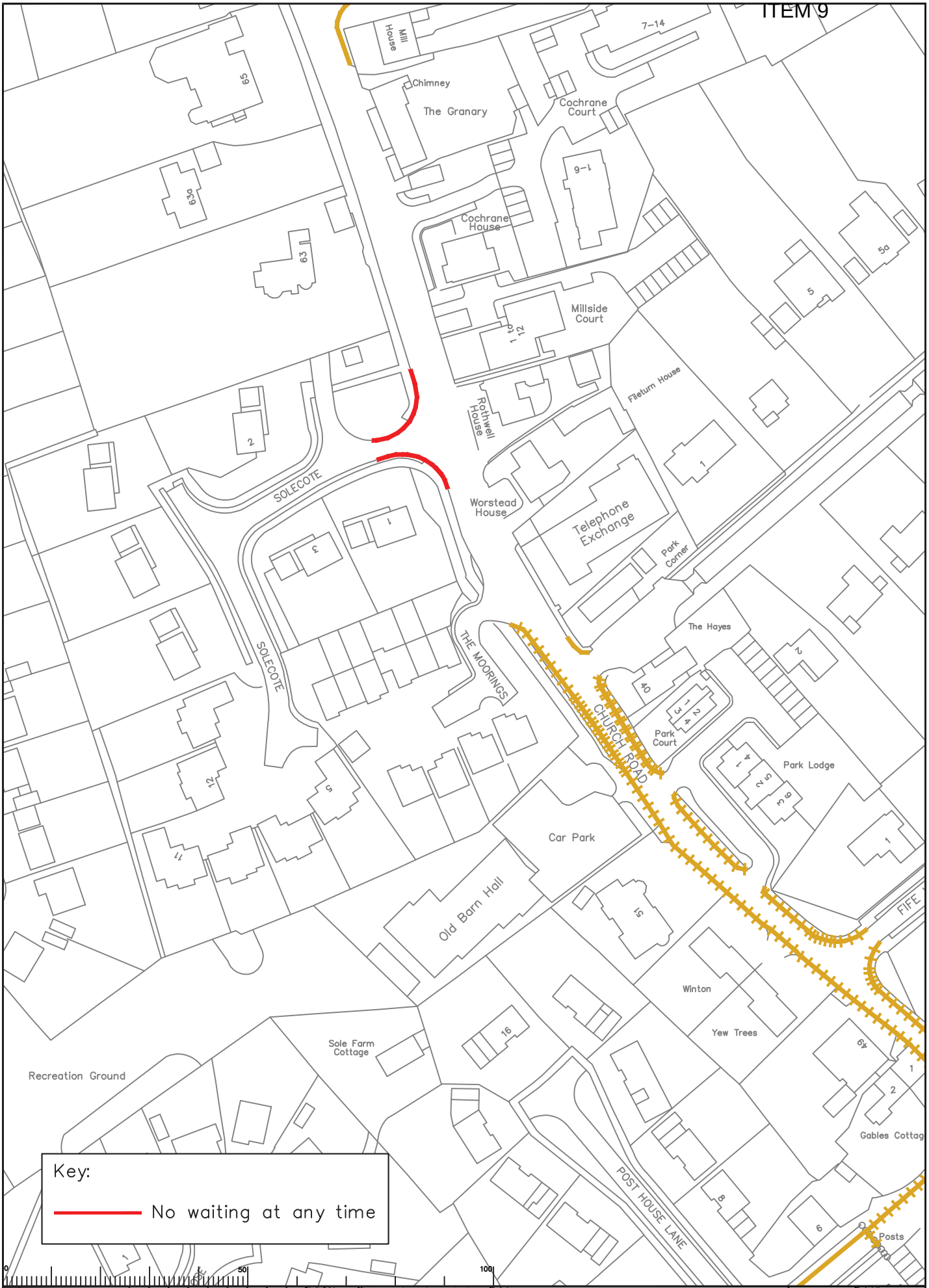

Rev	Description	Drwn	Sig.	Date	Chkd	Sig.	Date	Appr	Sig.	Date

North Point

'Based upon the Ordnance Survey mapping with the permission of the Controller of Her Majesty's Stationery Office © Crown copyright. Unauthorised reproduction infringes Crown copyright and may lead to prosecution or civil proceedings.' Surrey County Council LA 078872 1996.

Drawn by	SDC	Sig. SDC	Date 11/14
Checked by originator	RH	Sig.	Date
Approved by		Sig.	Date

Project

Mole Valley Parking Review
2014/2015

Drawing

Proposed Waiting Restrictions - Bookham
Solecote, Church Road

SHEET OF

SURREY COUNTY COUNCIL
Sustainable Development
Surrey Highways

Project No.

Contract

Sheet No.

Drawing No. 29

Rev.

Classification COMM

File name S:\CORE\Traffic and Legal\Parking Team\Committee reports\LC Mole Valley\Mole Valley Parking Review 2014\Drawings\Committee\Cans\Drawing29.dwg 11/14

Scale 1:250

ITEM 9

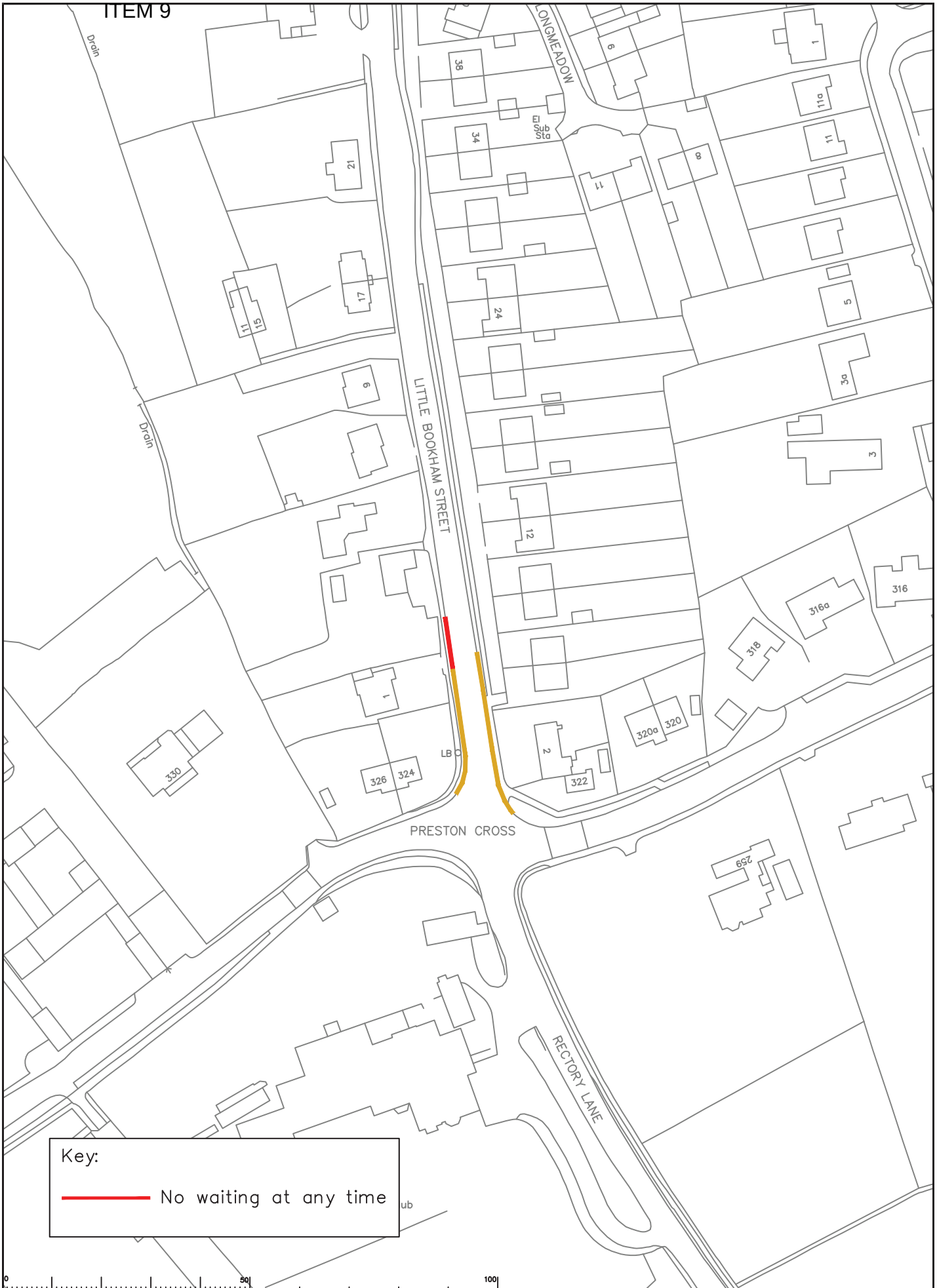

Rev	Description	Drwn	Sig.	Date	Chkd	Sig.	Date	Appr	Sig.	Date

North Point

"Based upon the Ordnance Survey mapping with the permission of the Controller of Her Majesty's Stationery Office © Crown copyright. Unauthorised reproduction infringes Crown copyright and may lead to prosecution or civil proceedings." Surrey County Council LA 078872 1999.

Drawn by	SDC	Sig. SDC	Date 11/14
Checked by originator	RH	Sig.	Date
Approved by		Sig.	Date

Project: Mole Valley Parking Review 2014/2015

Drawing: Proposed Waiting Restrictions - Bookham Little Bookham Street

SURREY COUNTY COUNCIL
Sustainable Development
Surrey Highways

Project No.
Contract No.
Sheet No.
Drawing No. 30
Rev.
Classification COMM

File Name S:\CORE\Traffic and Legal\Parking Team\Committee reports\LC Mole Valley\Mole Valley Parking Review 2014\Drawings\Committee\Cans\Drawing\C30.dwg 11/14

Scale 1:250

SHEET OF

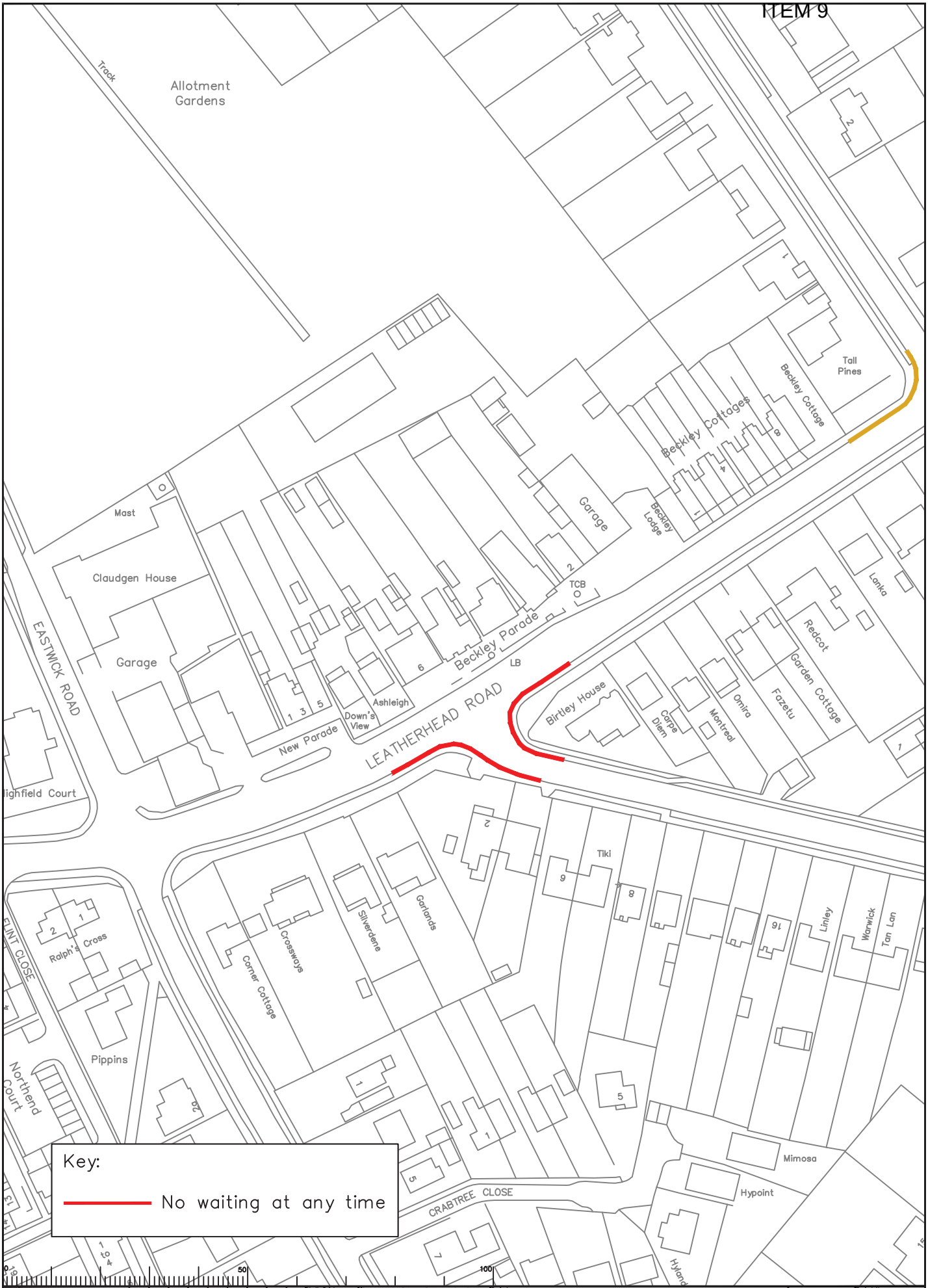

Rev	Description	Drwn	Sig.	Date	Chkd	Sig.	Date	Appr	Sig.	Date

File name: S:\CORE\Traffic and Legal\Parking Team\Committee reports\LC Mole Valley\Mole Valley Parking Review 2014\Drawings\Committee\Cans\Drawing\C31.dwg 11/14

Scale: 1:250

North Point

"Based upon the Ordnance Survey mapping with the permission of the Controller of Her Majesty's Stationery Office © Crown copyright. Unauthorised reproduction infringes Crown copyright and may lead to prosecution or civil proceedings." Surrey County Council LA 076872 1999.

Drawn by	SDC	Sig. SDC	Date 11/14
Checked by originator	RH	Sig.	Date
Approved by		Sig.	Date

Project: Mole Valley Parking Review 2014/2015

Drawing: Proposed Waiting Restrictions - Bookham Leatherhead Road, Downs Way

SHEET OF

SURREY COUNTY COUNCIL
Sustainable Development
Surrey Highways

Project No.

Contract

Sheet No.

Drawing No. 31

Rev.

Classification COMM

ITEM 9

Key:

No waiting at any time

Bus Stop Clearway

The Lighthouse

Hillside Cottage

56

57

58

60

61

5

9

Beechwood (Mobile Home Park)

East Lodge

The Shambles

Ashcombe

1

Oakengate Wood

1

2

3

Garage

Oak House

Oakeng

Heatherley

Warren Cottage

28

30

Brockham Stables

Brockham House

1

2

10

17

TCB

PO

LB

BOXHILL ROAD

Greentiles

1

3

1

High Trees

West Lodge

Elysia

USHERWOOD CLO

1

e Pines

tage

Byways

Ash

Bedlam

The Stables

corns

Astral eeks

Iris

Holly Cottage

The Lighthouse

0

50

100

Rev	Description	Drwn	Sig.	Date	Chkd	Sig.	Date	Appr	Sig.	Date

North Point

'Based upon the Ordnance Survey mapping with the permission of the Controller of Her Majesty's Stationery Office © Crown copyright. Unauthorised reproduction infringes Crown copyright and may lead to prosecution or civil proceedings.' Surrey County Council LA 076872 1999.

Drawn by: SDC | Sig. SDC | Date 11/14

Checked by originator: RH | Sig. | Date 11/14

Approved by | Sig. | Date

Project: Mole Valley Parking Review 2014/2015

Drawing: Proposed Waiting Restrictions - Box Hill Box Hill Road

SURREY COUNTY COUNCIL Sustainable Development

Surrey Highways

Project No.

Contract No.

Sheet

Drawing No. 32

Rev.

Classification COMM

File Name: S:\CORE\Traffic and Legal\Parking Team\Committee reports\LC Mole Valley\Mole Valley Parking Review 2014\Drawings\Committee\Cans\Drawing\C32.dwg 11/14

Scale: 1:250

SHEET OF

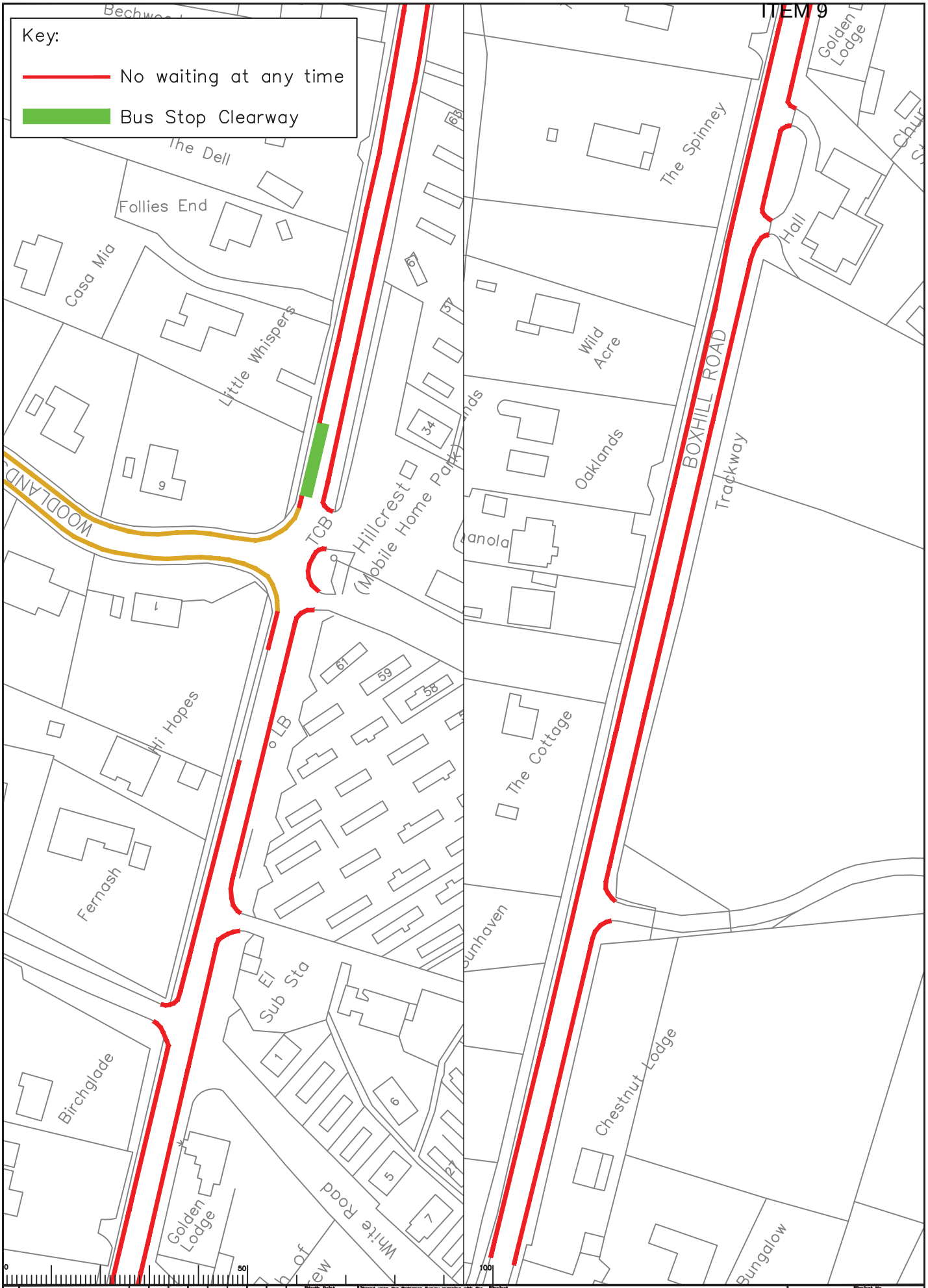

Rev	Description	Drwn	Sig.	Date	Chkd	Sig.	Date	Appr	Sig.	Date

File name: S:\CORE\Traffic and Legal\Parking Team\Committee reports\LC Mole Valley\Mole Valley Parking Review 2014\Drawings\Committee\Cans\Drawing\C_32a.dwg11/14

Scale: 1:250

North Point

'Based upon the Ordnance Survey mapping with the permission of the Controller of Her Majesty's Stationery Office © Crown copyright. Unauthorised reproduction infringes Crown copyright and may lead to prosecution or civil proceedings.' Surrey County Council LA 076872 1999.

Drawn by	SDC	Sig. SDC	Date 11/14
Checked by originator	RH	Sig.	Date 11/14
Approved by		Sig.	Date

Project: Mole Valley Parking Review 2014/2015

Drawing: Proposed Waiting Restrictions - Box Hill
Box Hill Road

SHEET OF

SURREY COUNTY COUNCIL
Sustainable Development
Surrey Highways

Project No.
Contract
Sheet No.
Drawing No. 32a
Rev.
Classification COMM

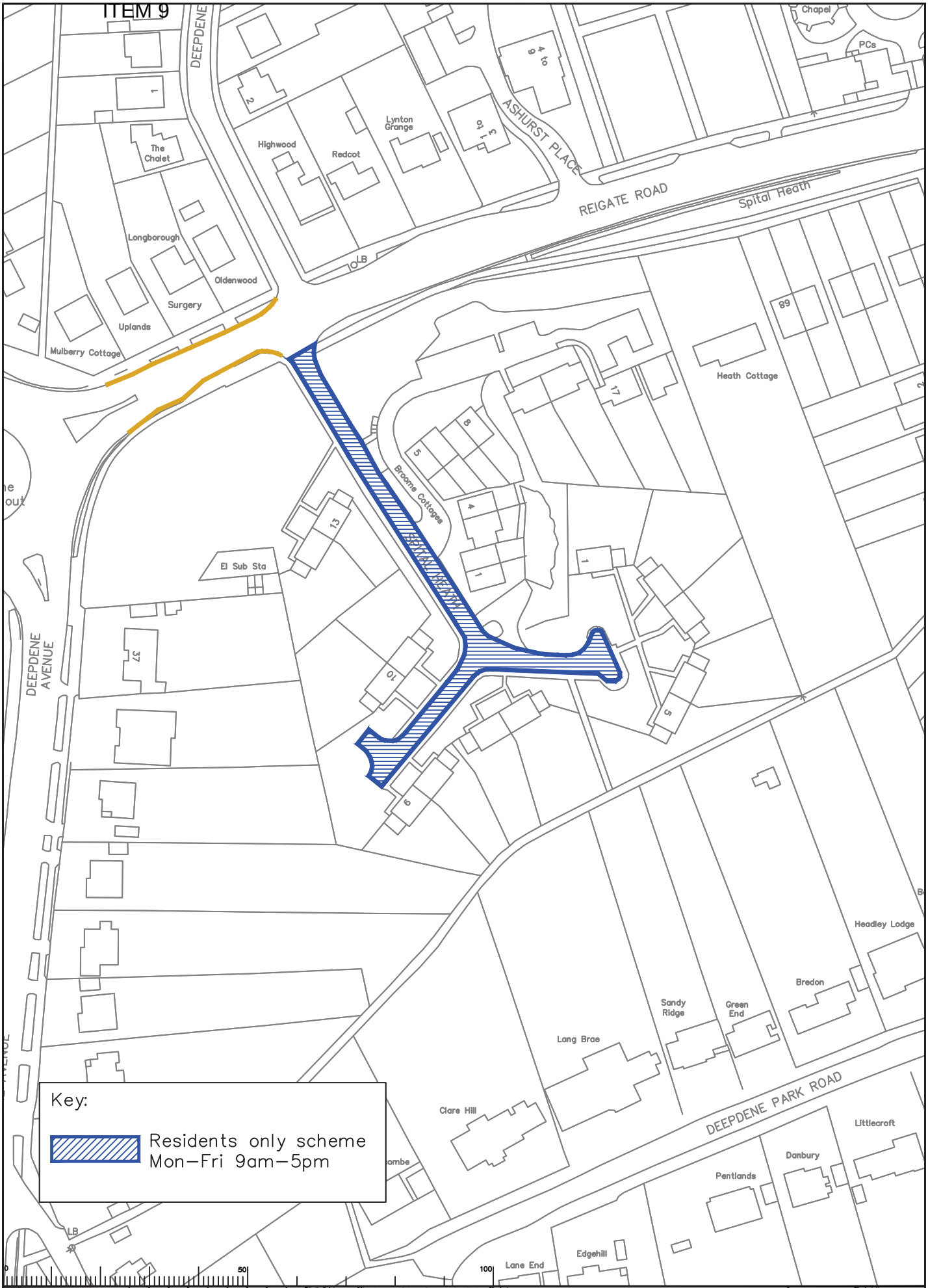

Rev	Description	Drwn	Sig.	Date	Chkd	Sig.	Date	Appr	Sig.	Date

North Point

'Based upon the Ordnance Survey mapping with the permission of the Controller of Her Majesty's Stationery Office © Crown copyright. Unauthorised reproduction infringes Crown copyright and may lead to prosecution or civil proceedings.' Surrey County Council LA 078872 1999.

Drawn by	SDC	Sig. SDC	Date 11/14
Checked by originator	RH	Sig.	Date 11/14
Approved by		Sig.	Date

Project

Mole Valley Parking Review
2014/2015

Drawing

Proposed Waiting Restrictions - Dorking
Spital Heath

SHEET OF

SURREY COUNTY COUNCIL
Sustainable Development
Surrey Highways

Project No.

Contract Sheet No.

Drawing No. 33

Rev.

Classification COMM

File Name S:\CORE\Traffic and Legal\Parking Team\Committee reports\LC Mole Valley\Mole Valley Parking Review 2014\Drawings\Committee\Cans\Drawing\C33.dwg 11/14

Scale 1:250

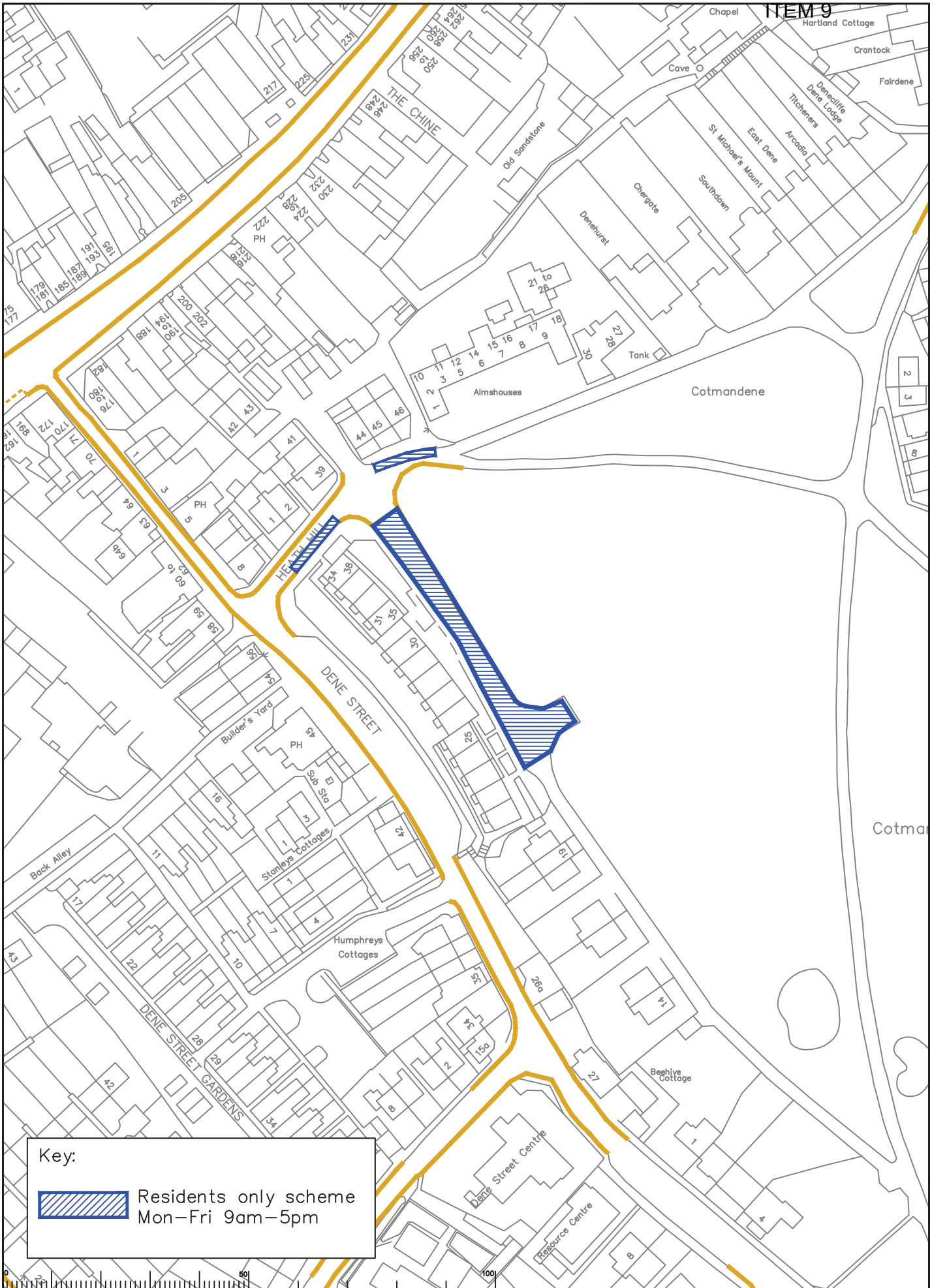

Rev	Description	Drwn	Sig.	Date	Chkd	Sig.	Date	Appr	Sig.	Date

File Name: S:\CORE\Traffic and Legal\Parking Team\Committee reports\LC Mole Valley\Mole Valley Parking Review 2014\Drawings\Committee\Cans\Drawing\C34.dwg 11/14

Scale: 1:250

North Point

"Based upon the Ordnance Survey mapping with the permission of the Controller of Her Majesty's Stationery Office © Crown copyright. Unauthorised reproduction infringes Crown copyright and may lead to prosecution or civil proceedings." Surrey County Council LA 078872 1996.

Drawn by	SDC	Sig. SDC	Date 11/14
Checked by originator	RH	Sig.	Date 11/14
Approved by		Sig.	Date

Project: Mole Valley Parking Review 2014/2015

Drawing: Proposed Waiting Restrictions - Dorking Cotmandene

SHEET OF

SURREY COUNTY COUNCIL
Sustainable Development
Surrey Highways

Project No.

Contract Sheet No.

Drawing No. 34

Rev.

Classification COMM

ITEM 9

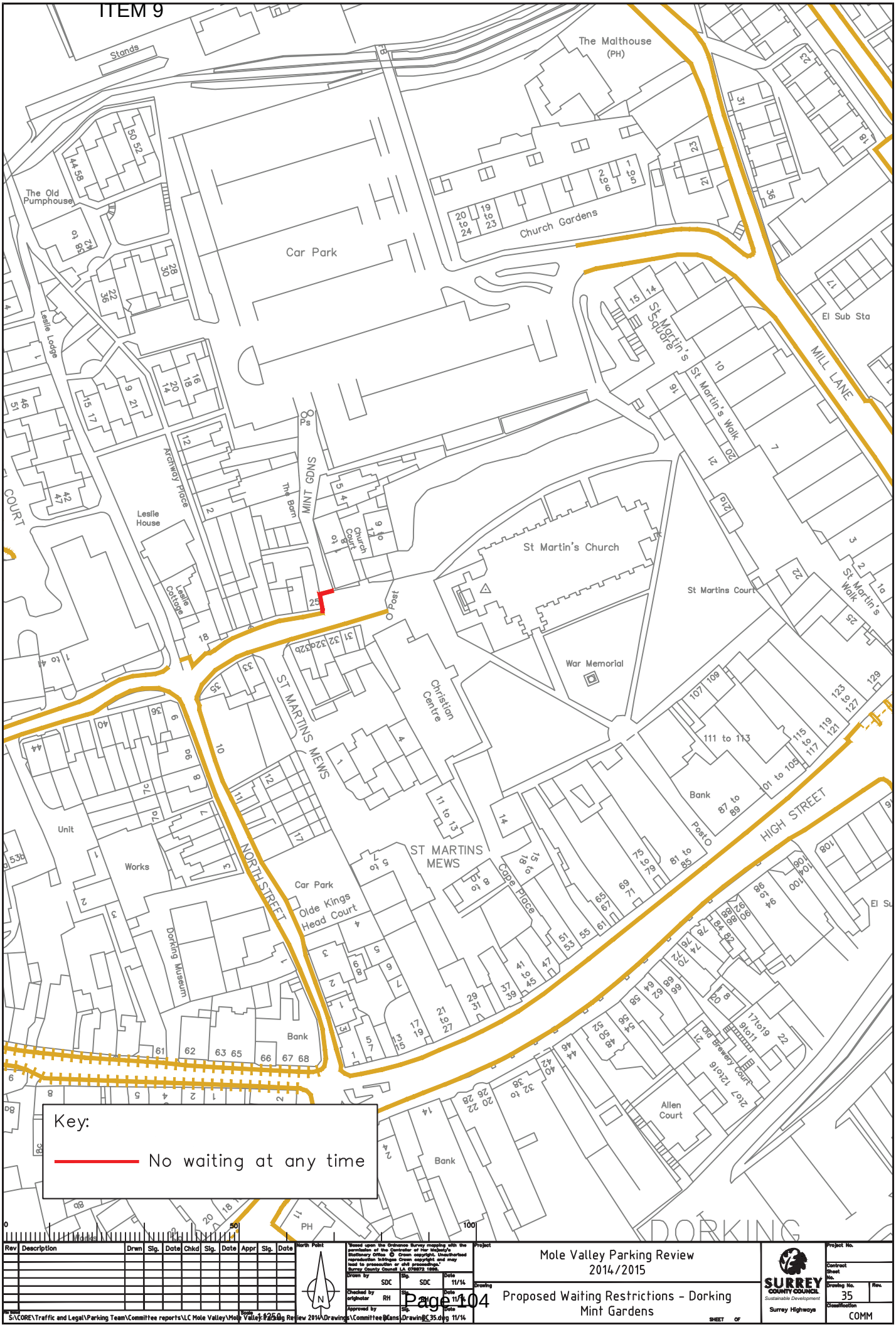

Rev	Description	Drwn	Sig.	Date	Chkd	Sig.	Date	Appr	Sig.	Date

North Point

'Based upon the Ordnance Survey mapping with the permission of the Controller of Her Majesty's Stationery Office © Crown copyright. Unauthorised reproduction infringes Crown copyright and may lead to prosecution or civil proceedings.' Surrey County Council LA 078872 1999.

Drawn by: SDC Sig. SDC Date 11/14

Checked by originator: RH Sig. Date 11/14

Approved by Sig. Date

File name: S:\CORE\Traffic and Legal\Parking Team\Committee reports\LC Mole Valley\Mole Valley Parking Review 2014\Drawings\Committee\Cans\Drawing\C35.dwg 11/14

Scale: 1:250

Project: Mole Valley Parking Review 2014/2015

Drawing: Proposed Waiting Restrictions - Dorking Mint Gardens

SHEET OF

SURREY COUNTY COUNCIL
Sustainable Development
Surrey Highways

Project No.

Contract No.

Sheet No.

Drawing No. 35

Rev.

Classification COMM

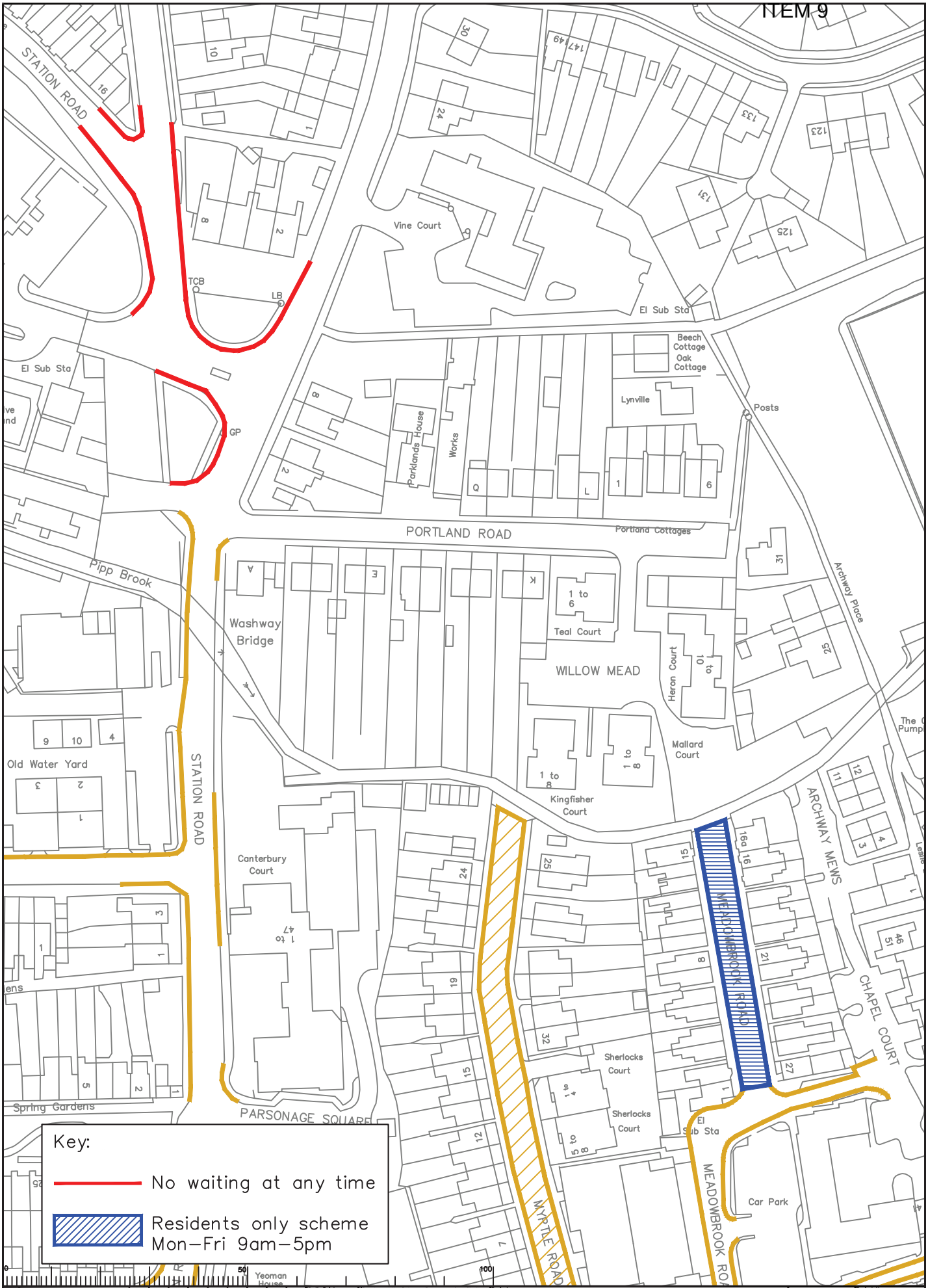

Rev	Description	Drwn	Sig.	Date	Chkd	Sig.	Date	Appr	Sig.	Date

North Point

"Based upon the Ordnance Survey mapping with the permission of the Controller of Her Majesty's Stationery Office © Crown copyright. Unauthorised reproduction infringes Crown copyright and may lead to prosecution or civil proceedings." Surrey County Council LA 076872 1999.

Drawn by SDC Sig. SDC Date 11/14

Checked by originator RH Sig. Date 11/14

Approved by Sig. Date

Project: Mole Valley Parking Review 2014/2015

Drawing: Proposed Waiting Restrictions - Dorking Station Rd, Ranmore Rd, Meadowbrook Rd

SURREY COUNTY COUNCIL Sustainable Development Surrey Highways

Project No.

Contract

Sheet No. of

Drawing No. 36

Rev.

Classification COMM

File Name S:\CORE\Traffic and Legal\Parking Team\Committee reports\LC Mole Valley\Mole Valley Parking Review 2014\Drawings\Committee\Cans\Drawing\C36.dwg 11/14

Scale 1:1250

ITEM 9

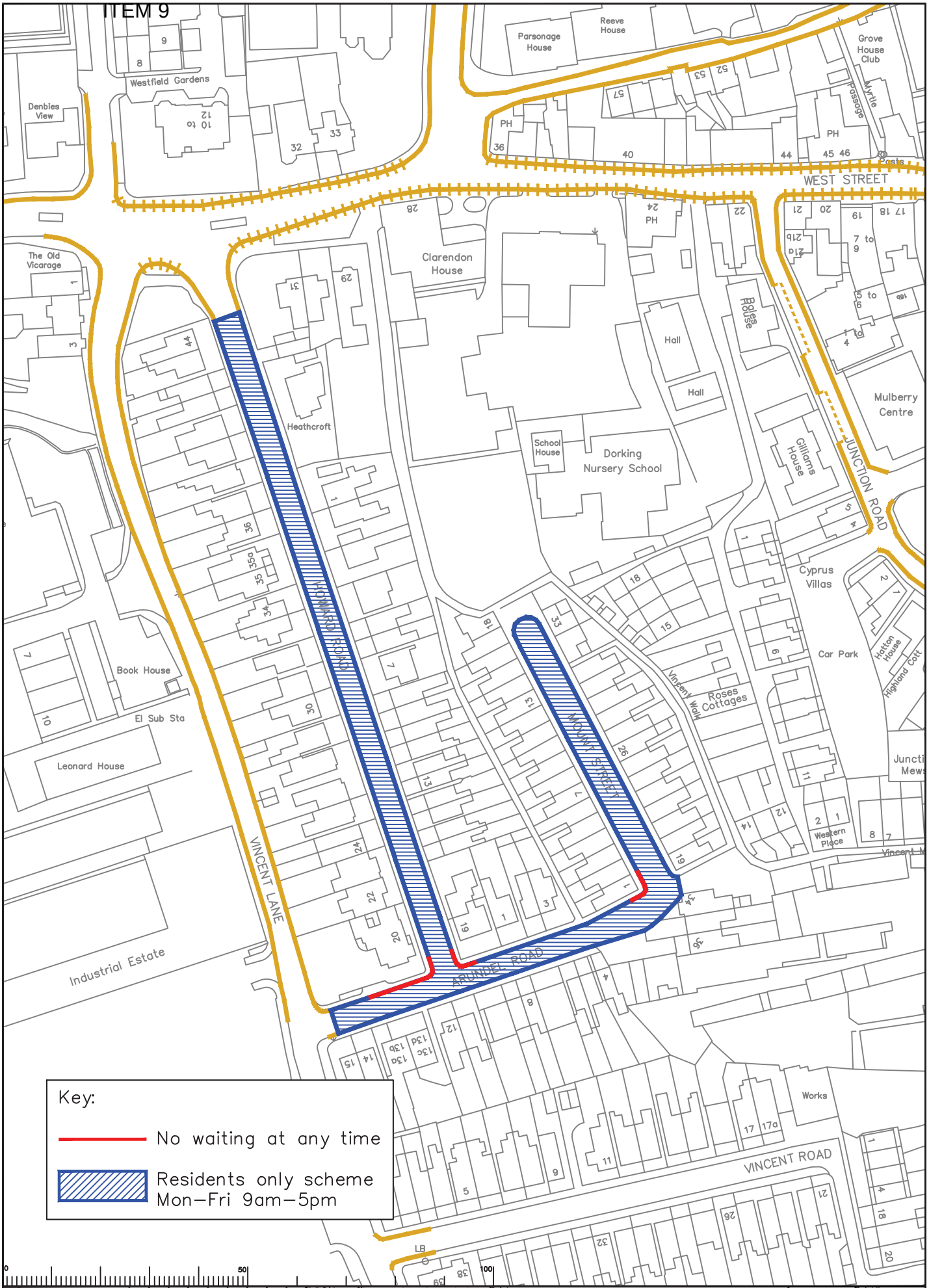

Rev	Description	Drwn	Sig.	Date	Chkd	Sig.	Date	Appr	Sig.	Date

File name S:\CORE\Traffic and Legal\Parking Team\Committee reports\LC Mole Valley\Mole Valley Parking Review 2014\Drawings\Committee\Cans\Drawing\C37.dwg 11/14

Scale 1:250

North Point

"Based upon the Ordnance Survey mapping with the permission of the Controller of Her Majesty's Stationery Office © Crown copyright. Unauthorised reproduction infringes Crown copyright and may lead to prosecution or civil proceedings." Surrey County Council LA 076872 1999.

Drawn by	SDC	Sig.	SDC	Date	11/14
Checked by originator	RH	Sig.		Date	11/14
Approved by		Sig.		Date	

Project: Mole Valley Parking Review 2014/2015

Drawing: Proposed Waiting Restrictions - Dorking Mount Street, Arundel Road, Howard Road

SHEET OF

SURREY COUNTY COUNCIL
Sustainable Development
Surrey Highways

Project No.

Contract

Sheet No.

Drawing No. 37

Rev.

Classification COMM

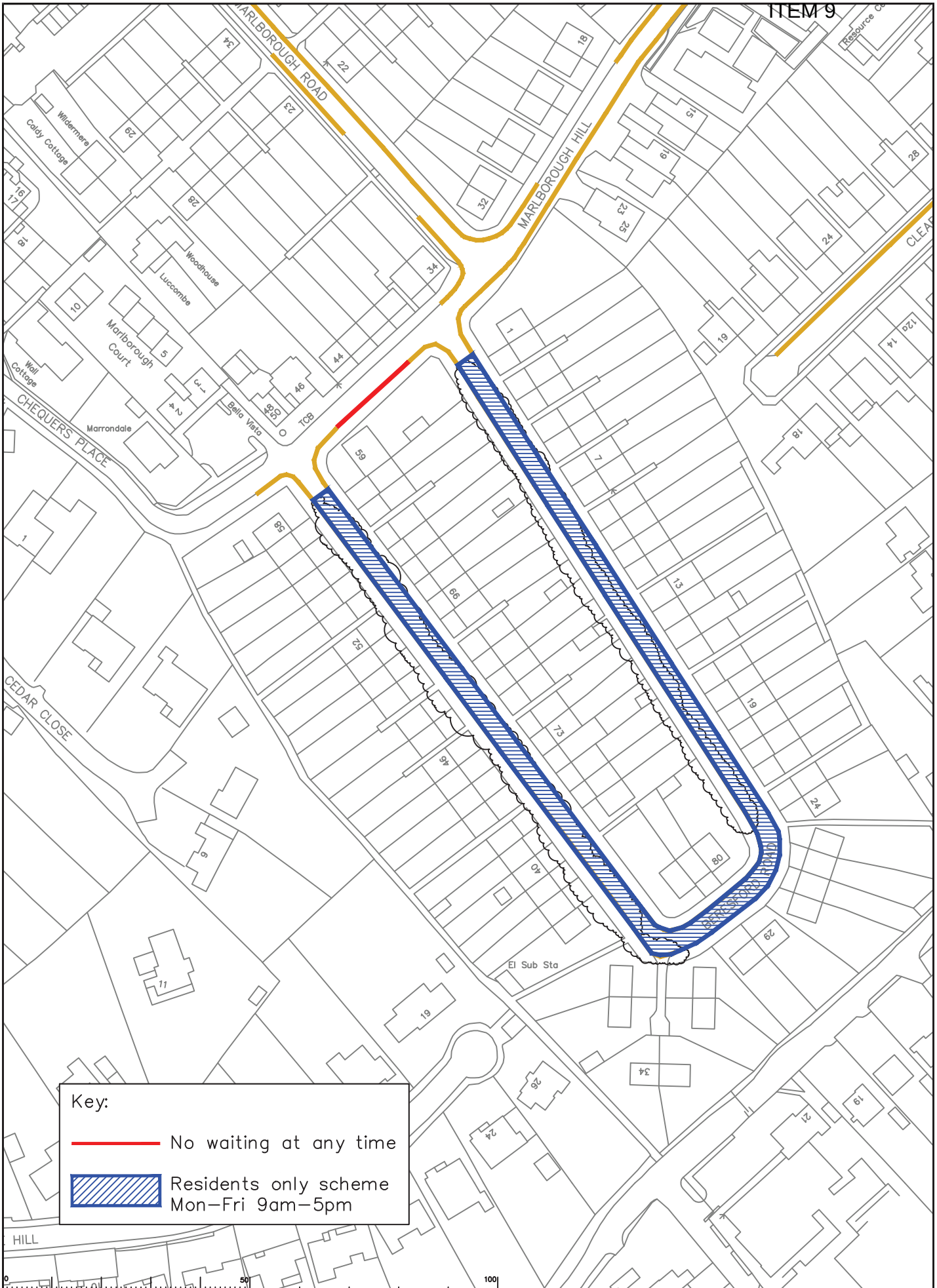

Rev	Description	Drwn	Sig.	Date	Chkd	Sig.	Date	Appr	Sig.	Date

File name: S:\CORE\Traffic and Legal\Parking Team\Committee reports\LC Mole Valley\Mole Valley Parking Review 2014\Drawings\Committee\Cans\Drawing\C_38.dwg 11/14

Scale: 1:250

North Point

"Based upon the Ordnance Survey mapping with the permission of the Controller of Her Majesty's Stationery Office © Crown copyright. Unauthorised reproduction infringes Crown copyright and may lead to prosecution or civil proceedings." Surrey County Council LA 076872 1996.

Drawn by	Sig.	Date
SDC	SDC	11/14
Checked by originator	Sig.	Date
RH		11/14
Approved by	Sig.	Date

Project: Marlborough Hill, Beresford Road 2014/2015

Drawing: Proposed Waiting Restrictions - Dorking Mount Street, Arundel Road, Howard Road

SHEET OF

SURREY COUNTY COUNCIL
Sustainable Development
Surrey Highways

Project No.

Contract Sheet No.

Drawing No. 38

Rev.

Classification COMM

Rev	Description	Drwn	Sig.	Date	Chkd	Sig.	Date	Appr	Sig.	Date

File Name: S:\CORE\Traffic and Legal\Parking Team\Committee reports\LC Mole Valley\Mole Valley Parking Review 2014\Drawings\Committee\Cans\Drawing\C39.dwg 11/14

Scale: 1:250

North Point

"Based upon the Ordnance Survey mapping with the permission of the Controller of Her Majesty's Stationery Office © Crown copyright. Unauthorised reproduction infringes Crown copyright and may lead to prosecution or civil proceedings." Surrey County Council LA 078872 1999.

Drawn by	SDC	Sig. SDC	Date 11/14
Checked by originator	RH	Sig. RH	Date 11/14
Approved by		Sig.	Date

Project: Marlborough Hill, Beresford Road 2014/2015

Drawing: Proposed Waiting Restrictions - Dorking South Terrace, Claremont Court

SHEET OF

SURREY COUNTY COUNCIL
Sustainable Development
Surrey Highways

Project No.

Contract

Sheet No.

Drawing No. 39

Rev.

Classification COMM

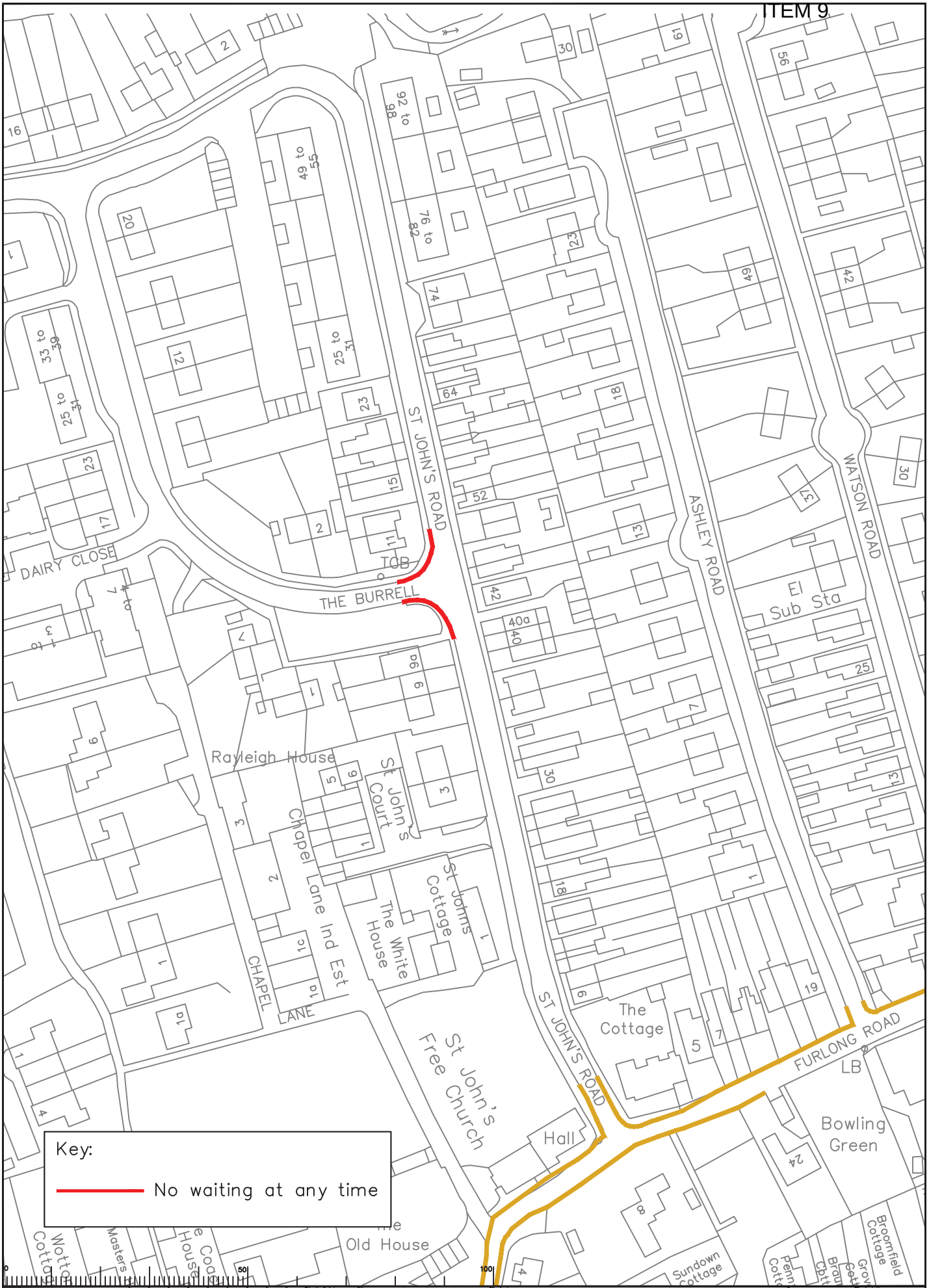

Rev	Description	Drwn	Sig.	Date	Chkd	Sig.	Date	Appr	Sig.	Date

North Point

"Based upon the Ordnance Survey mapping with the permission of the Controller of Her Majesty's Stationery Office © Crown copyright. Unauthorised reproduction infringes Crown copyright and may lead to prosecution or civil proceedings." Surrey County Council LA 078872 1999.

Drawn by: SDC | Sig. SDC | Date 11/14
Checked by originator: RH | Sig. | Date 11/14
Approved by | Sig. | Date

File Name: S:\CORE\Traffic and Legal\Parking Team\Committee reports\LC Mole Valley\Mole Valley Parking Review 2014\Drawings\Committee\Cans\Drawing\C40.dwg 11/14

Scale: 1:250

Project: Marlborough Hill, Beresford Road 2014/2015

Drawing: Proposed Waiting Restrictions - Westcott St Johns Road, The Burrell

SHEET OF

SURREY COUNTY COUNCIL
Sustainable Development
Surrey Highways

Project No.
Contract
Sheet No.
Drawing No. 40
Rev.
Classification COMM

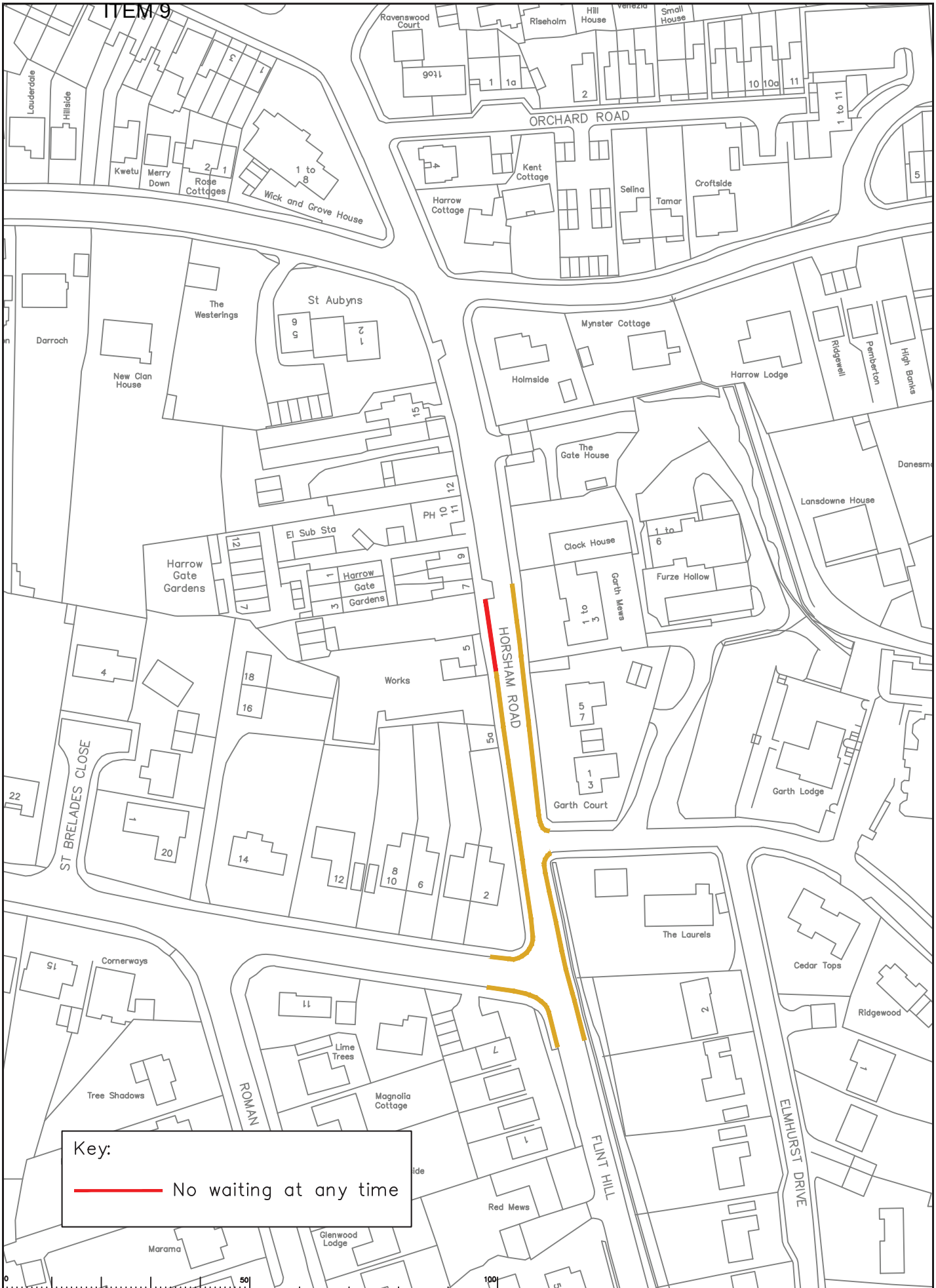

Rev	Description	Drwn	Sig.	Date	Chkd	Sig.	Date	Appr	Sig.	Date

File Name: S:\CORE\Traffic and Legal\Parking Team\Committee reports\LC Mole Valley\Mole Valley Parking Review 2014\Drawings\Committee\Cans\Drawing\C41.dwg 11/14

Scale: 1:250

North Point

'Based upon the Ordnance Survey mapping with the permission of the Controller of Her Majesty's Stationery Office © Crown copyright. Unauthorised reproduction infringes Crown copyright and may lead to prosecution or civil proceedings.' Surrey County Council LA 076872 1999.

Drawn by	SDC	Sig. SDC	Date 11/14
Checked by originator	RH	Sig. RH	Date 11/14
Approved by		Sig.	Date

Project: Marlborough Hill, Beresford Road 2014/2015

Drawing: Proposed Waiting Restrictions - Dorking Horsham Road

SHEET OF

SURREY COUNTY COUNCIL
Sustainable Development
Surrey Highways

Project No.
Contract
Sheet No.
Drawing No. 41
Rev.
Classification COMM

Rev	Description	Drwn	Sig.	Date	Chkd	Sig.	Date	Appr	Sig.	Date

North Point

"Based upon the Ordnance Survey mapping with the permission of the Controller of Her Majesty's Stationery Office © Crown copyright. Unauthorised reproduction infringes Crown copyright and may lead to prosecution or civil proceedings." Surrey County Council LA 078872 1996.

Drawn by	SDC	Sig.	SDC
Date	11/14		
Checked by originator	RH	Sig.	
Date	11/14		
Approved by		Sig.	
Date			

Project: Marlborough Hill, Beresford Road 2014/2015

Drawing: Proposed Waiting Restrictions - Dorking Goodwyns Road, Tollgate Road

SHEET OF

SURREY COUNTY COUNCIL
Sustainable Development
Surrey Highways

Project No.
Contract No.
Sheet No.
Drawing No. 42
Rev.
Classification COMM

File Name S:\CORE\Traffic and Legal\Parking Team\Committee reports\LC Mole Valley\Mole Valley Parking Review 2014\Drawings\Committee\Cans\Drawing42.dwg 11/14
Scale 1:250

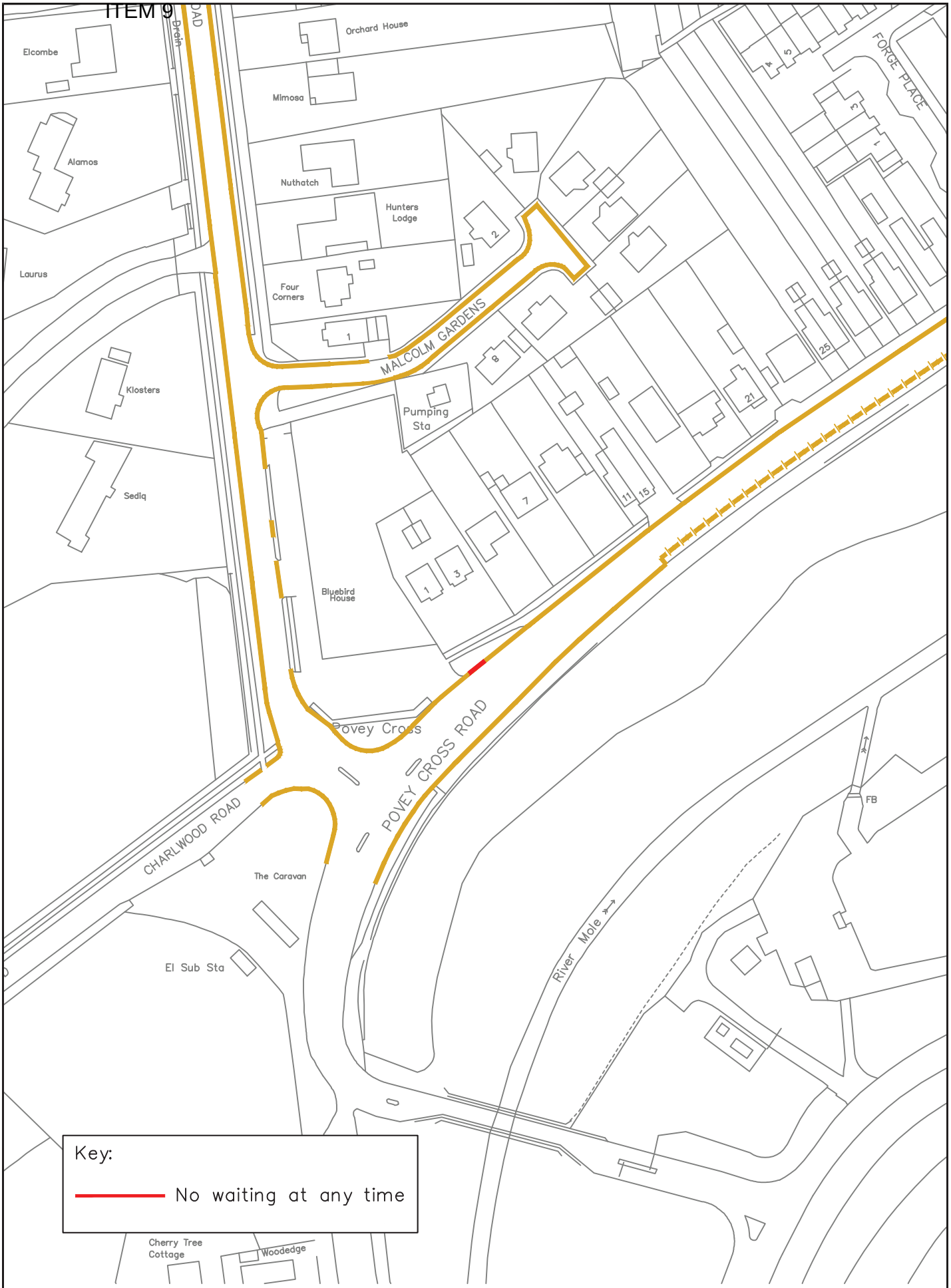

Rev	Description	Drwn	Sig.	Date	Chkd	Sig.	Date	Appr	Sig.	Date

File name S:\CORE\Traffic and Legal\Parking Team\Committee reports\LC Mole Valley\Mole Valley Parking Review 2014\Drawings\Committee\Cans\Drawing\C43.dwg 11/14 Scale 1:250

North Point

"Based upon the Ordnance Survey mapping with the permission of the Controller of Her Majesty's Stationery Office © Crown copyright. Unauthorised reproduction infringes Crown copyright and may lead to prosecution or civil proceedings." Surrey County Council LA 078872 1999.

Drawn by	SDC	Sig. SDC	Date 11/14
Checked by originator	RH	Sig. RH	Date 11/14
Approved by		Sig.	Date

Project: Marlborough Hill, Beresford Road 2014/2015

Drawing: Proposed Waiting Restrictions - Hookwood Povey Cross Road

SHEET OF

SURREY COUNTY COUNCIL
Sustainable Development
Surrey Highways

Project No.
Contract
Sheet No.
Drawing No. 43
Rev.
Classification COMM

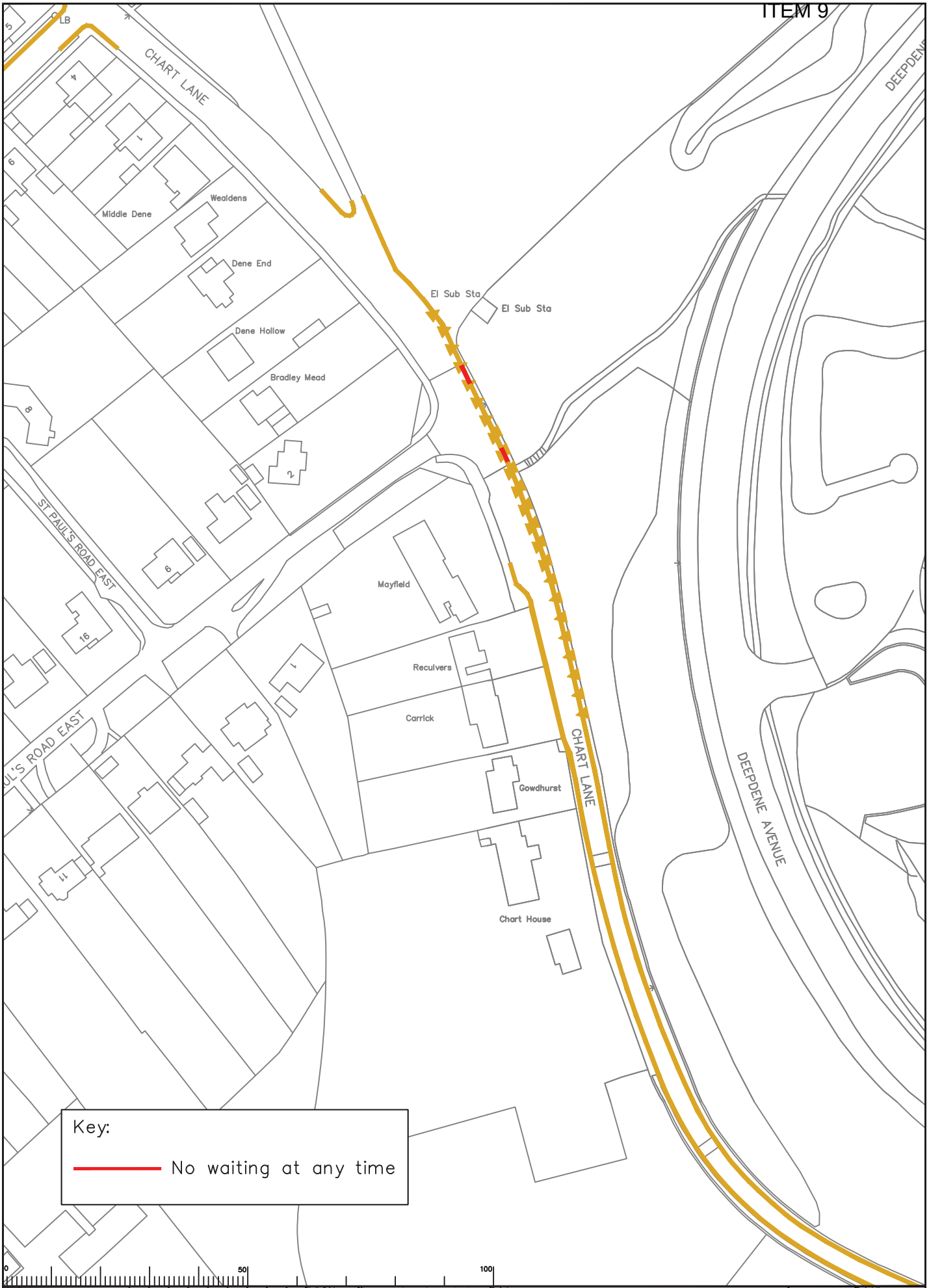

Rev	Description	Drwn	Sig.	Date	Chkd	Sig.	Date	Appr	Sig.	Date

North Point

'Based upon the Ordnance Survey mapping with the permission of the Controller of Her Majesty's Stationery Office © Crown copyright. Unauthorised reproduction infringes Crown copyright and may lead to prosecution or civil proceedings.' Surrey County Council LA 076872 1999.

Drawn by SDC Sig. SDC Date 11/14

Checked by originator RH Sig. Date 11/14

Approved by Sig. Date

Project: Marlborough Hill, Beresford Road 2014/2015

Drawing: Proposed Waiting Restrictions - Dorking Chart Lane

SHEET OF

SURREY COUNTY COUNCIL Sustainable Development

Surrey Highways

Project No.

Contract No.

Sheet No.

Drawing No. 44

Rev.

Classification COMM

File Name S:\CORE\Traffic and Legal\Parking Team\Committee reports\LC Mole Valley\Mole Valley Parking Review 2014\Drawings\Committee\Cans\Drawing\C44.dwg 11/14

Scale 1:250

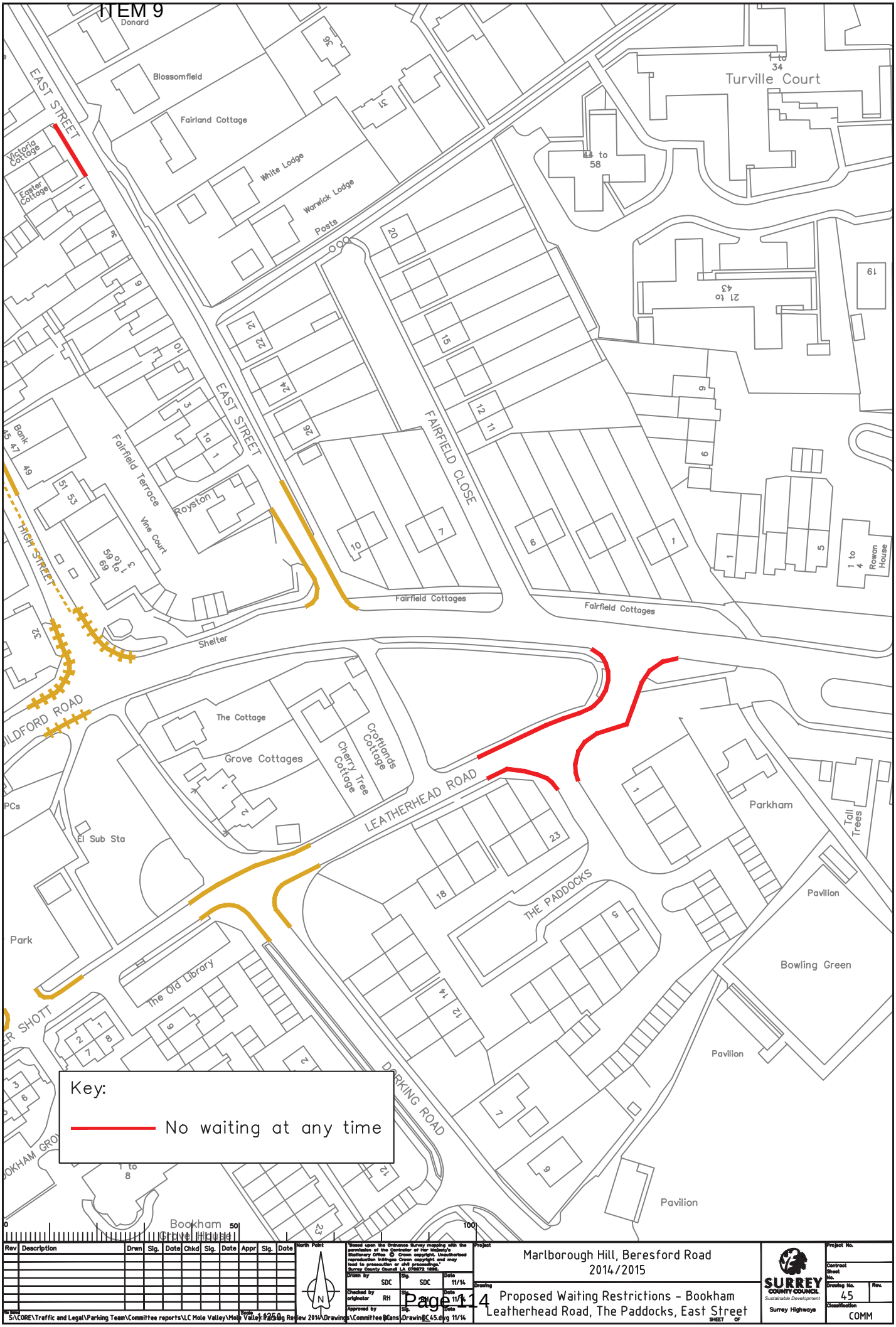

Rev	Description	Drwn	Sig.	Date	Chkd	Sig.	Date	Appr	Sig.	Date

North Point

Based upon the Ordnance Survey mapping with the permission of the Controller of Her Majesty's Stationery Office © Crown copyright. Unauthorised reproduction infringes Crown copyright and may lead to prosecution or civil proceedings." Surrey County Council LA 078872 1999.

Drawn by SDC Sig. SDC Date 11/14

Checked by originator RH Sig. Date 11/14

Approved by Sig. Date

Project: Marlborough Hill, Beresford Road 2014/2015

Drawing: Proposed Waiting Restrictions - Bookham Leatherhead Road, The Paddocks, East Street

SURREY COUNTY COUNCIL Sustainable Development

Surrey Highways

Project No.

Contract No.

Sheet No.

Drawing No. 45

Rev.

Classification COMM

File name S:\CORE\Traffic and Legal\Parking Team\Committee reports\LC Mole Valley\Mole Valley Parking Review 2014\Drawings\Committee\Cans\Drawing\PC45.dwg 11/14

Scale 1:1250

SHEET OF